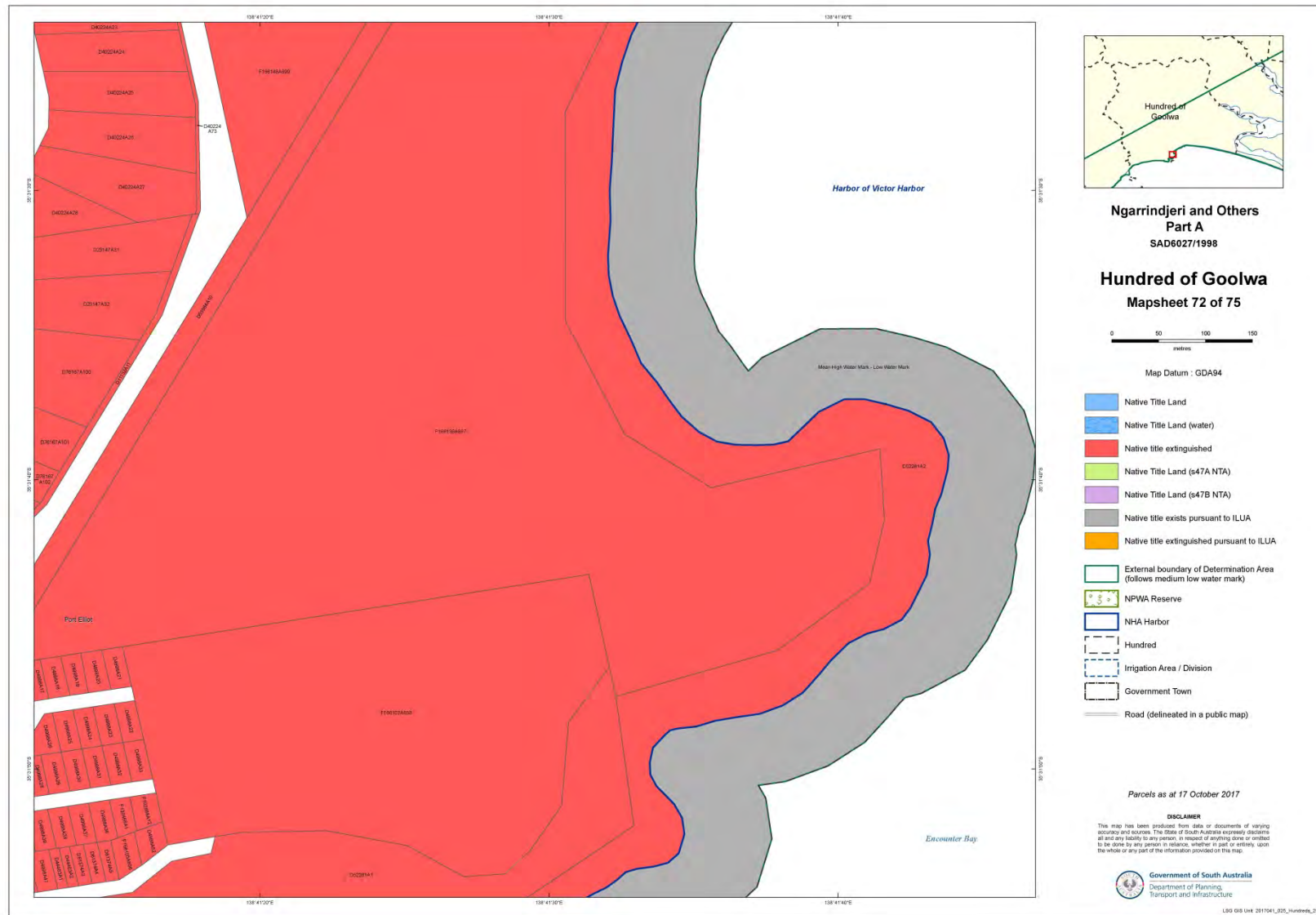


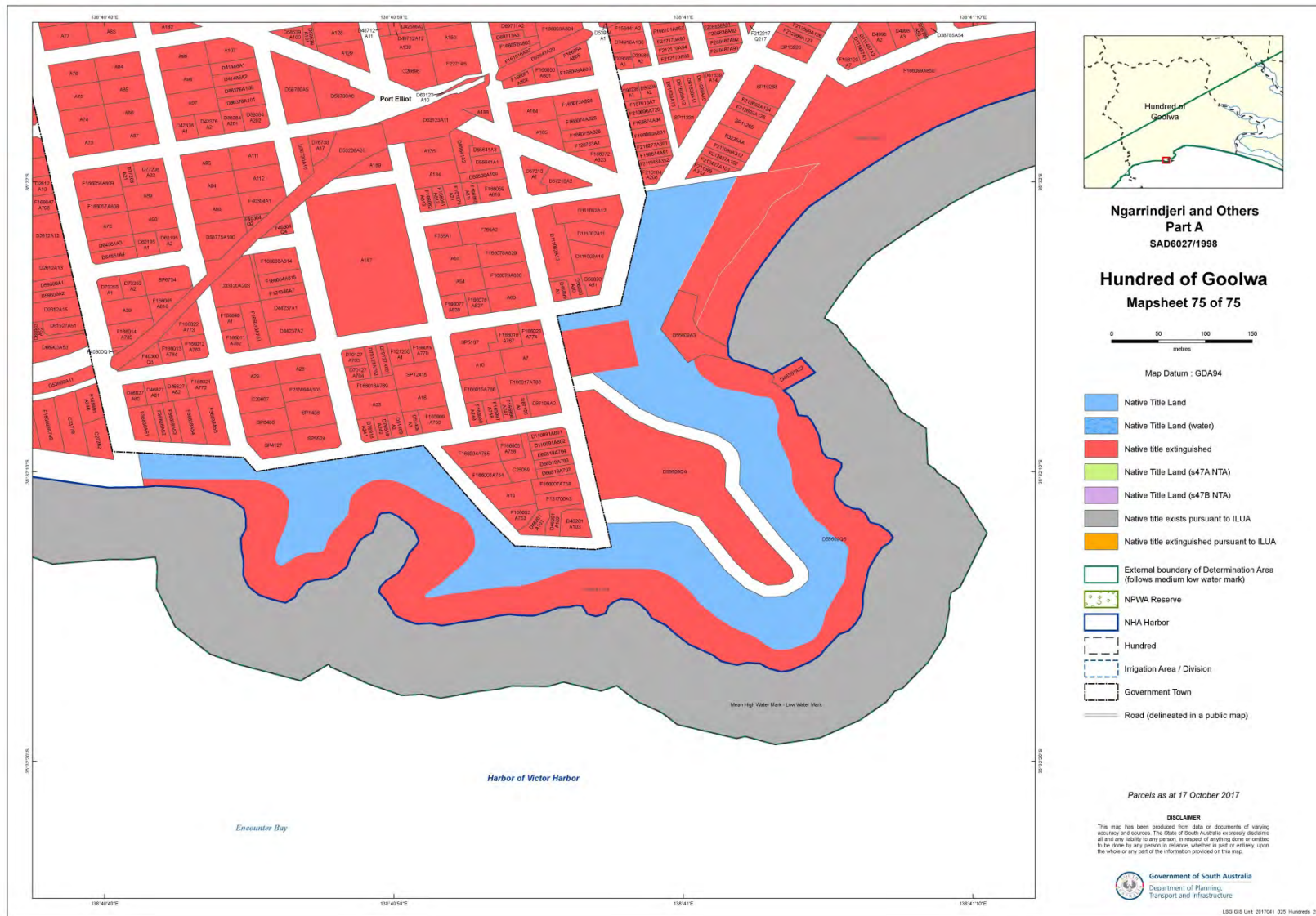
- cclxx -



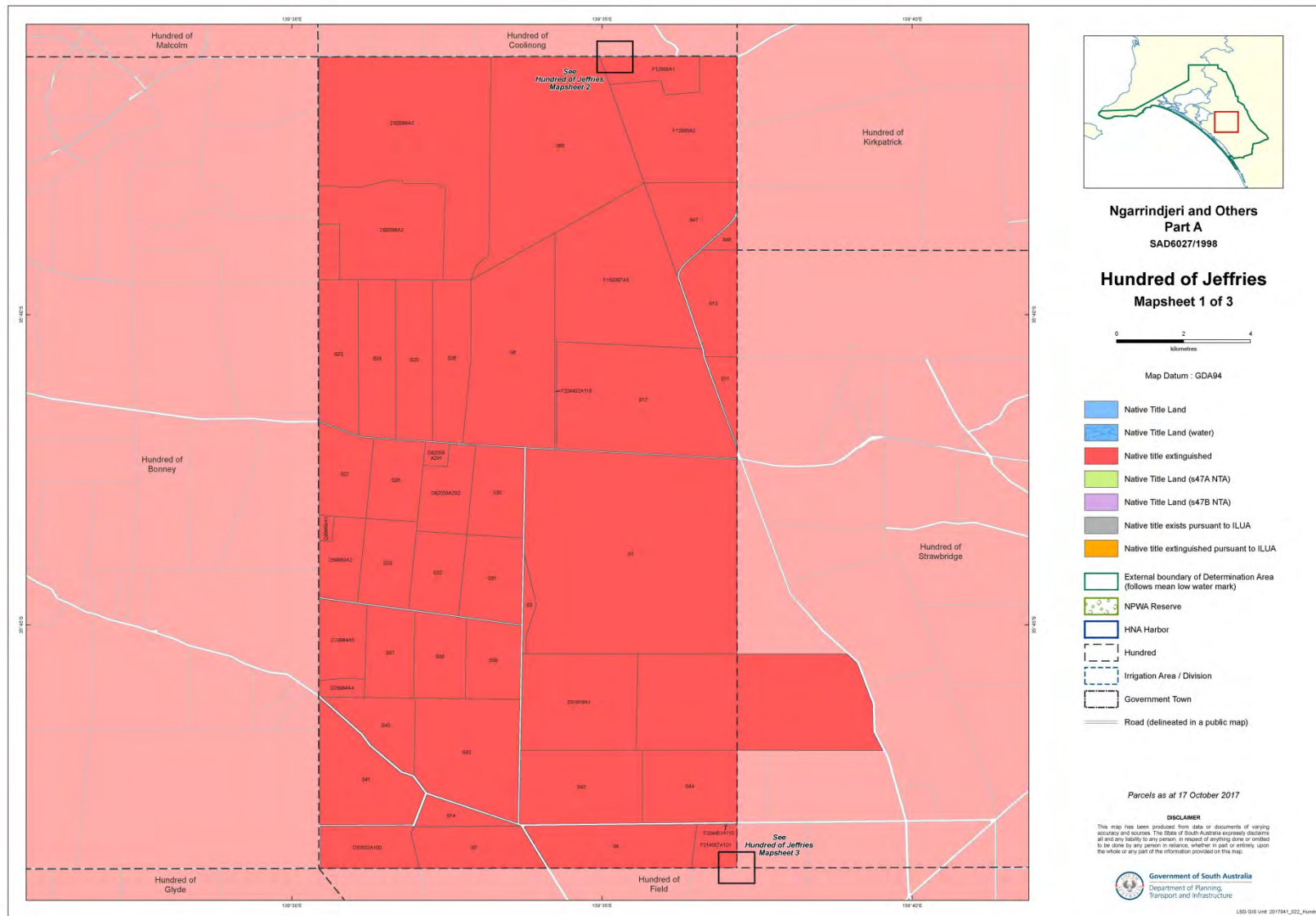
- cclxxi -

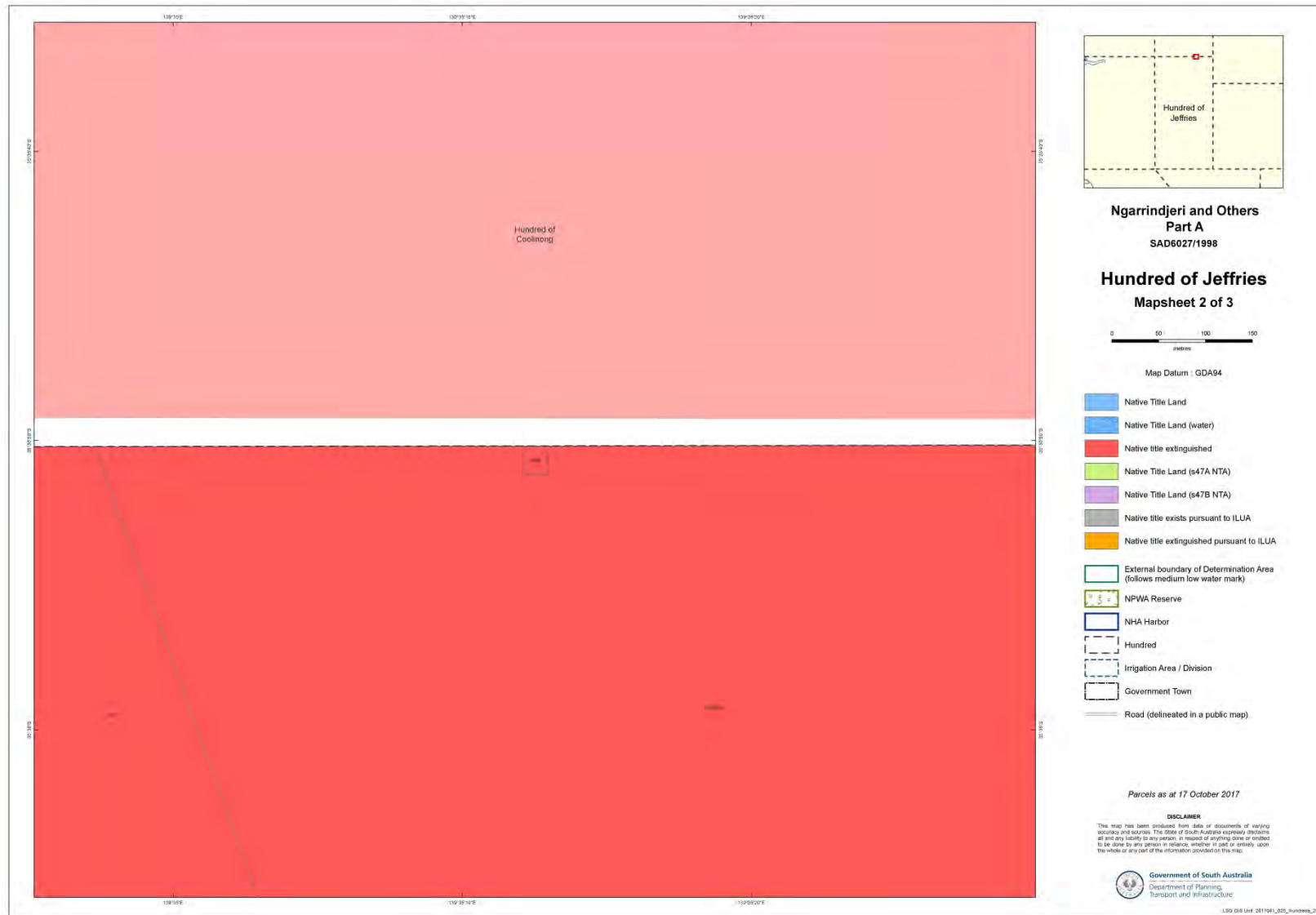







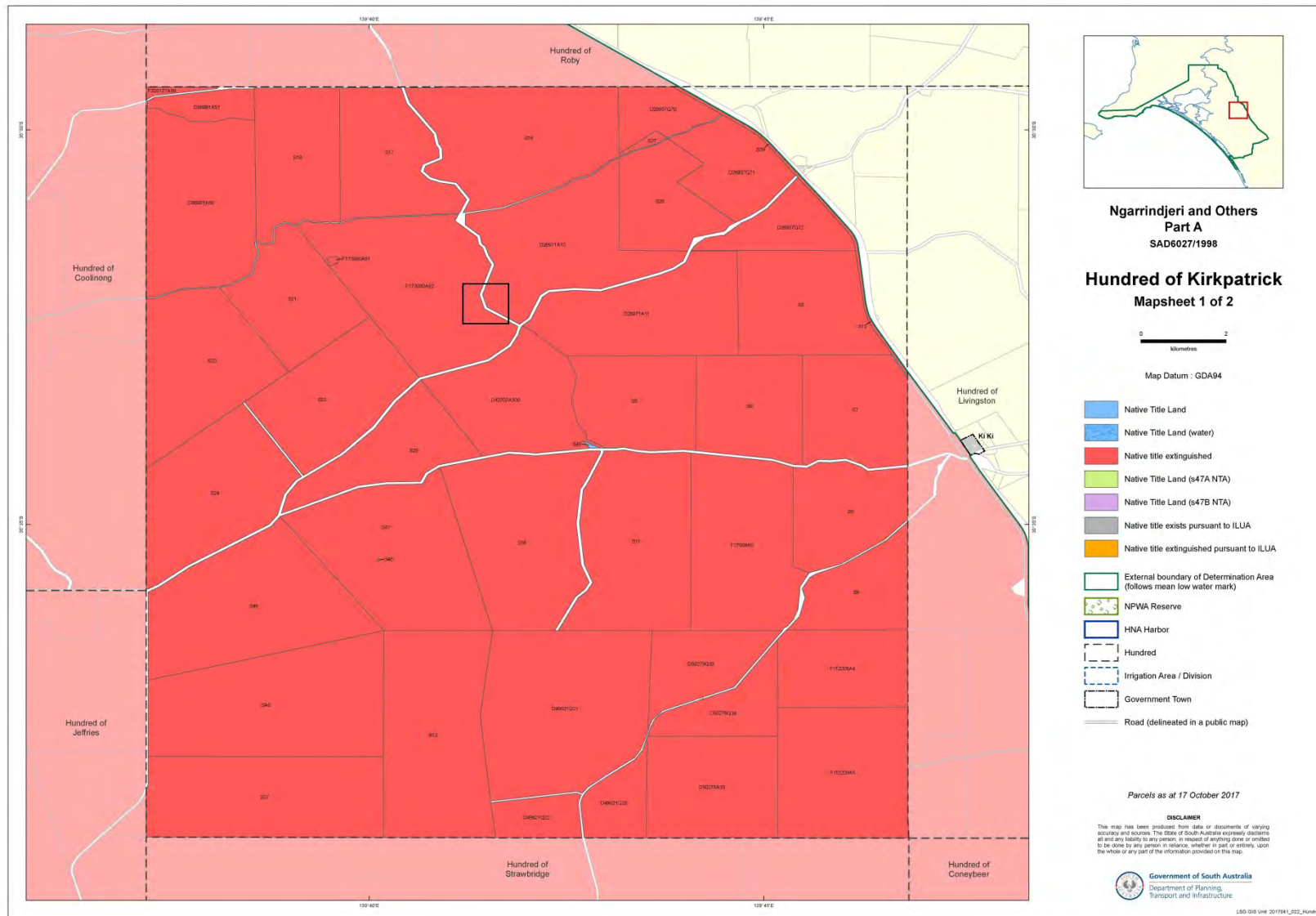
- cclxxiv -






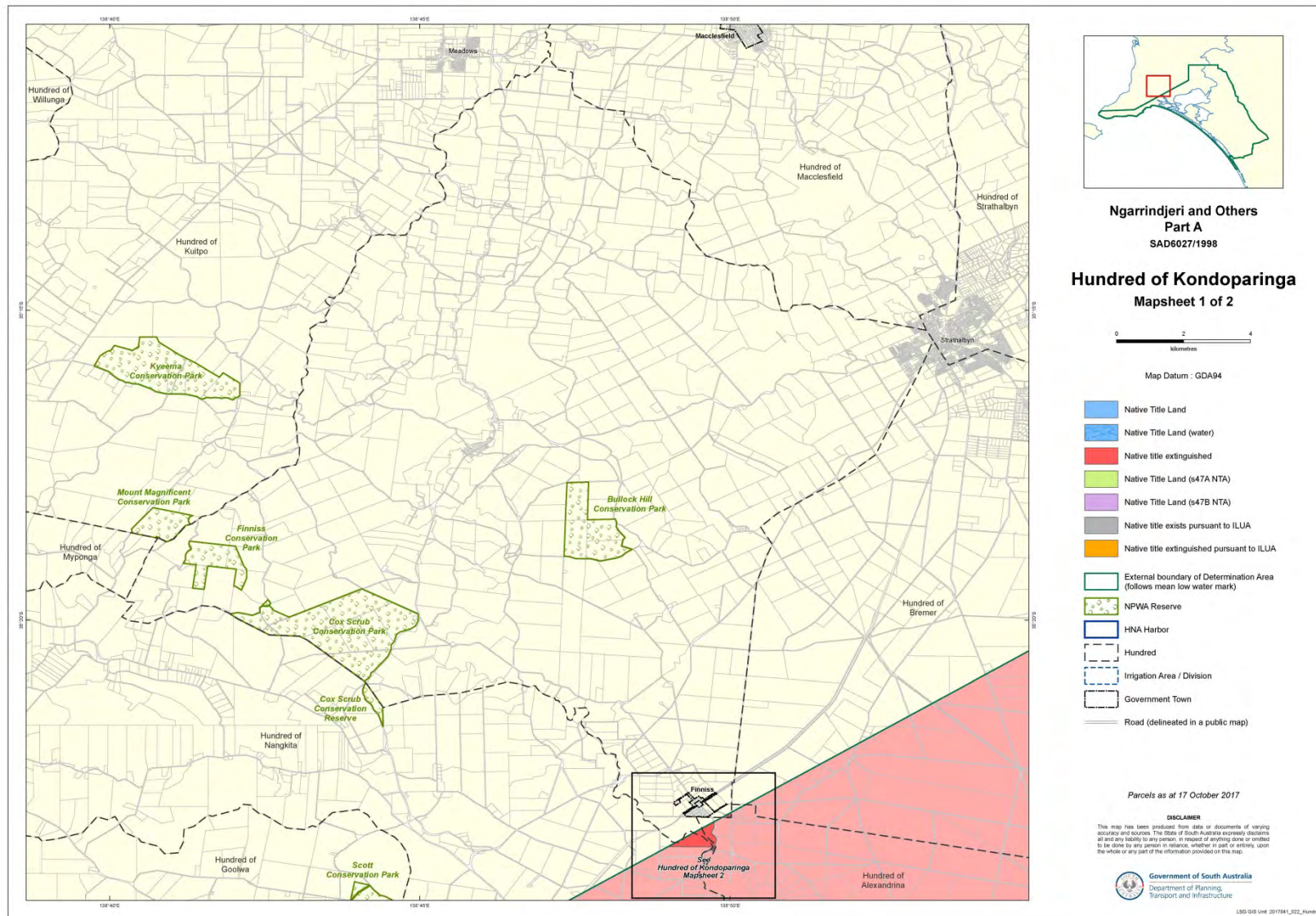


- cclxxvii -

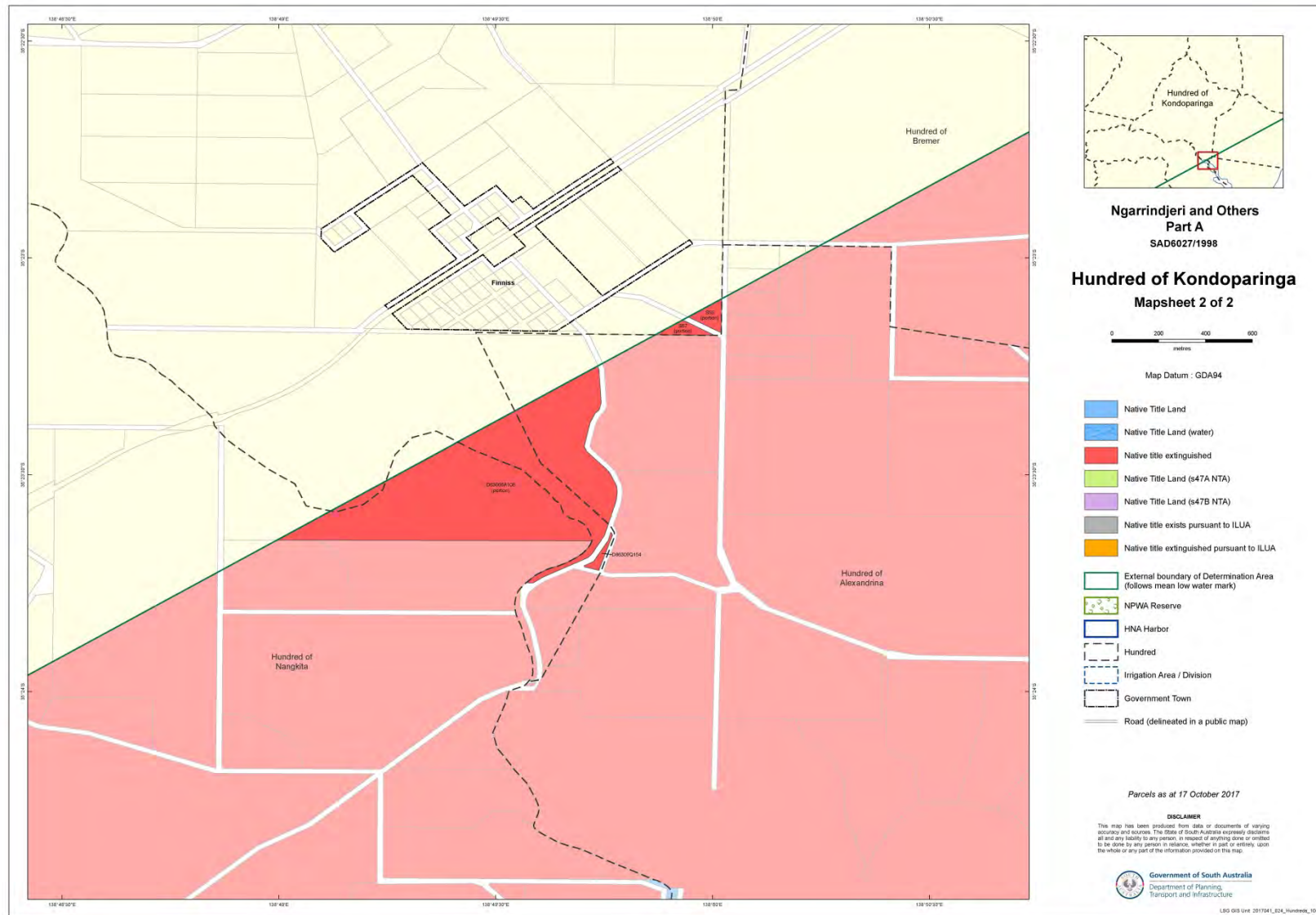




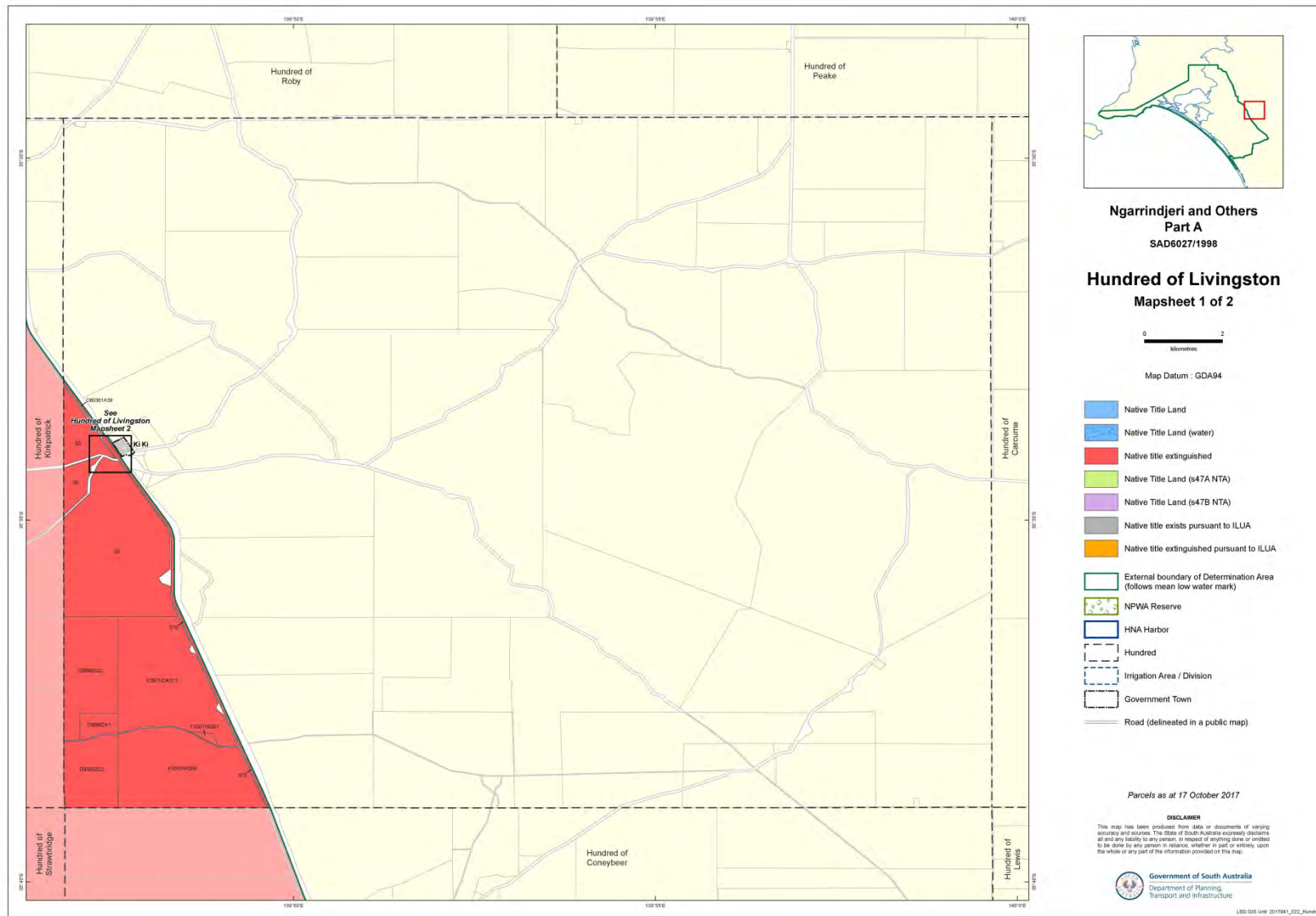
- cclxxxix -



- cclxxx -



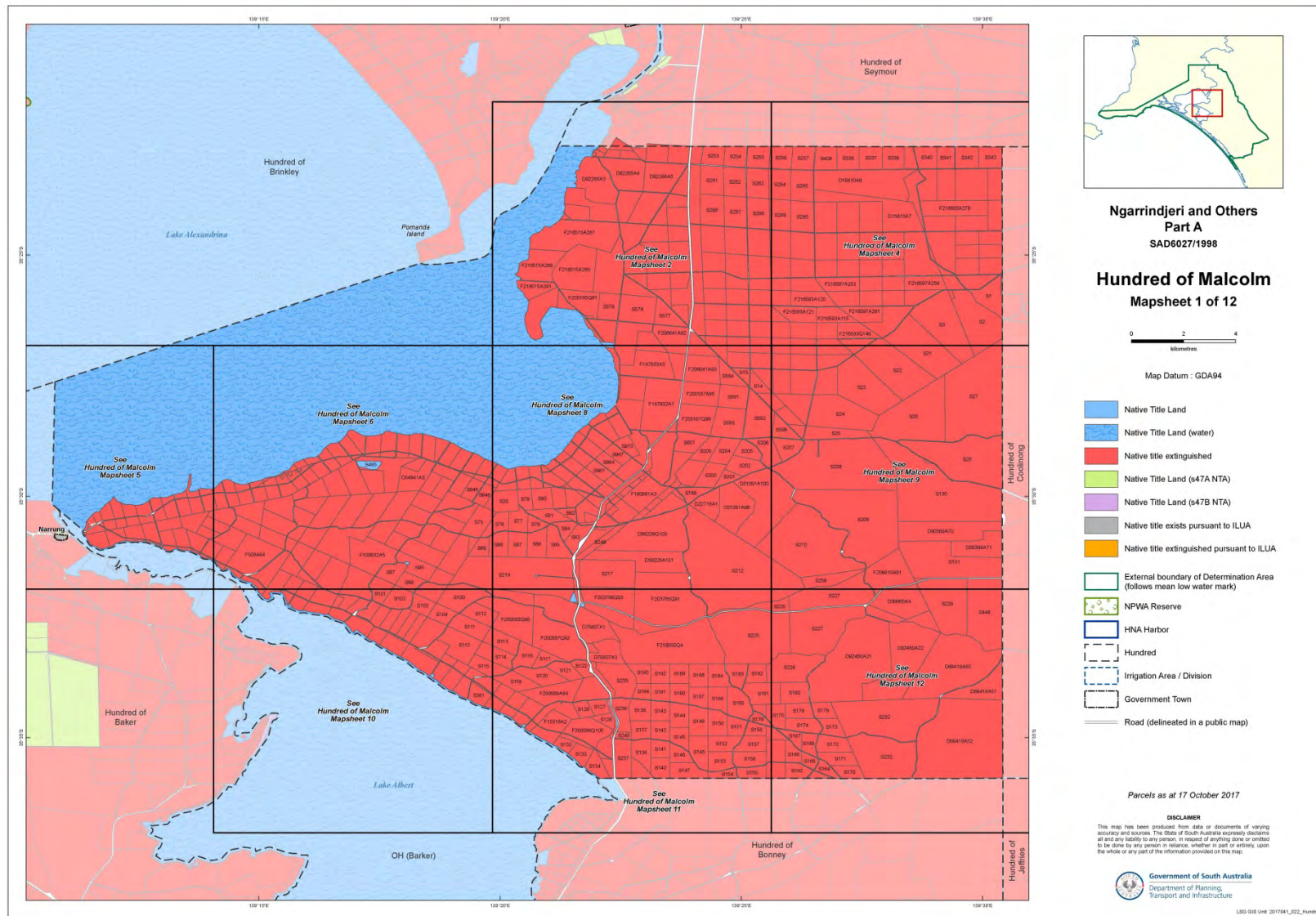
- cclxxxix -



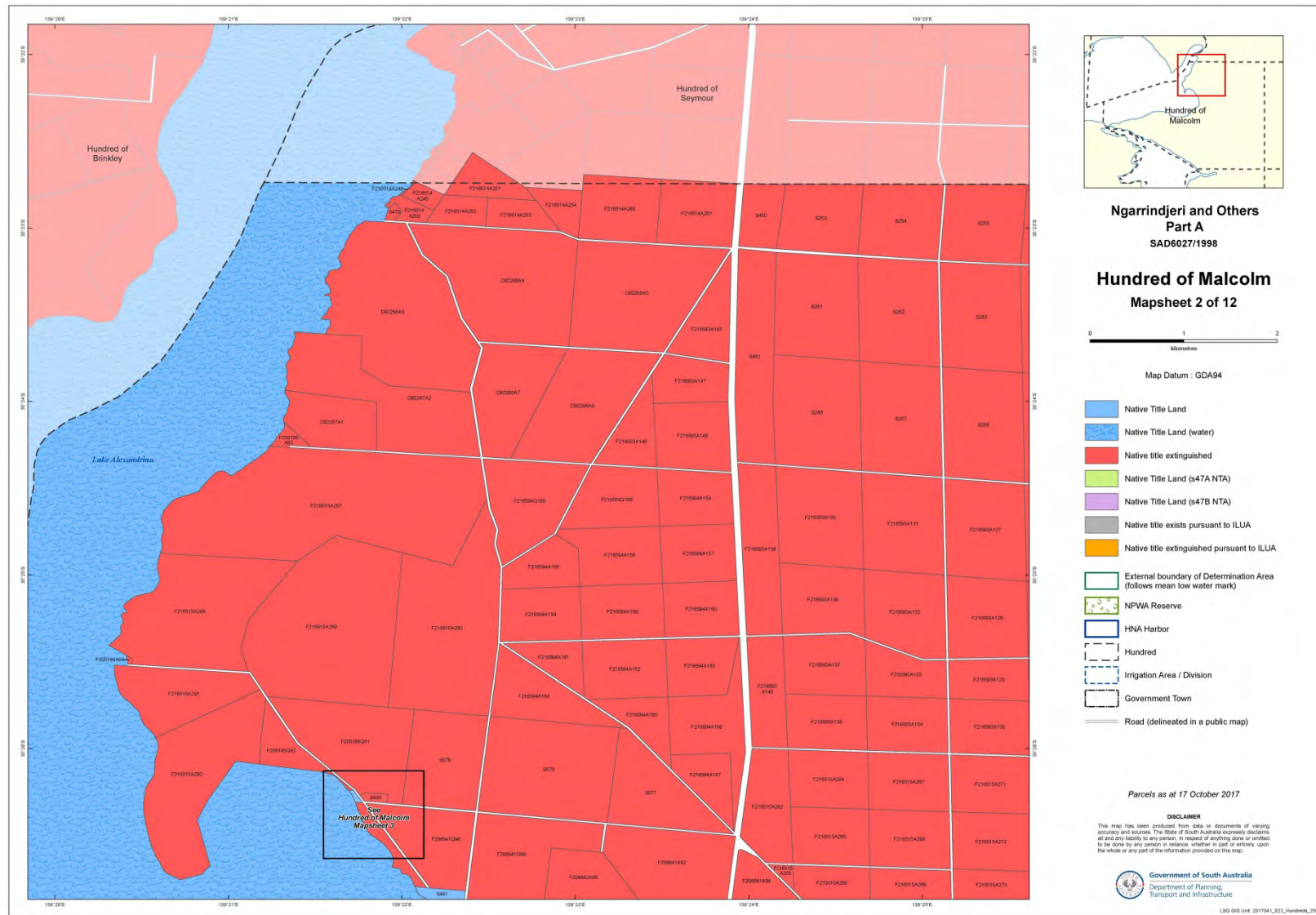
- cclxxxii -

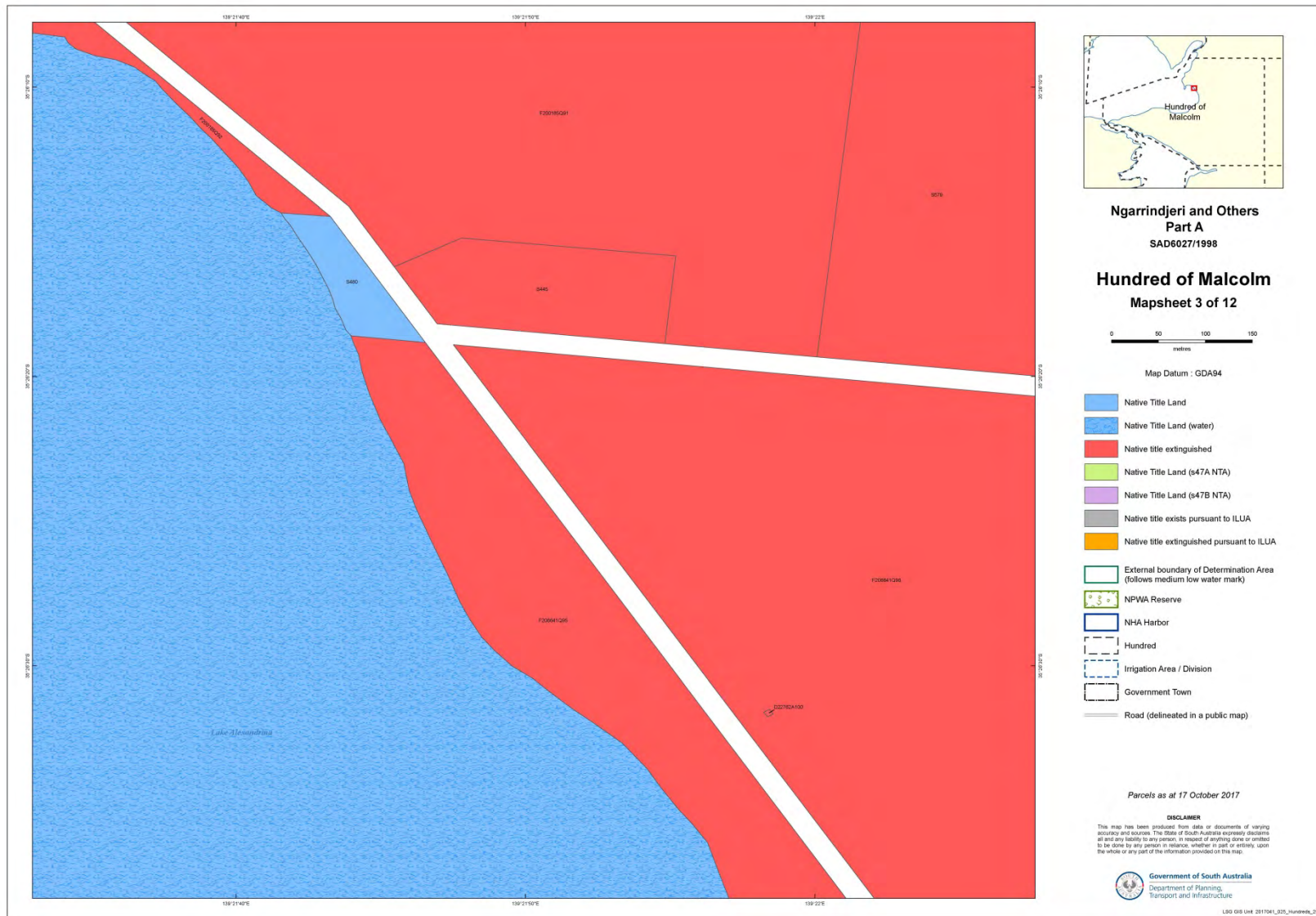


- cclxxxiii -

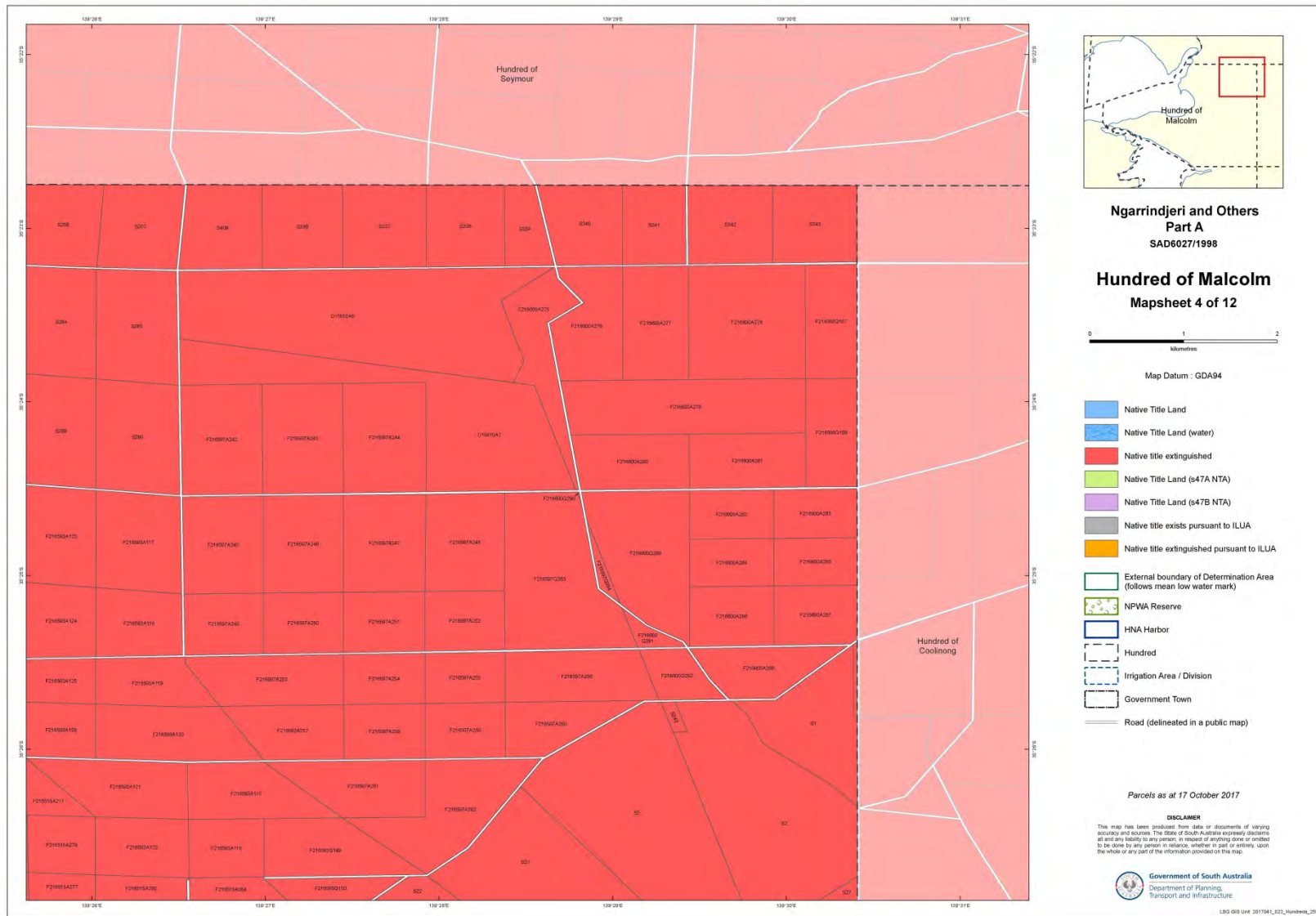


- cclxxxiv -

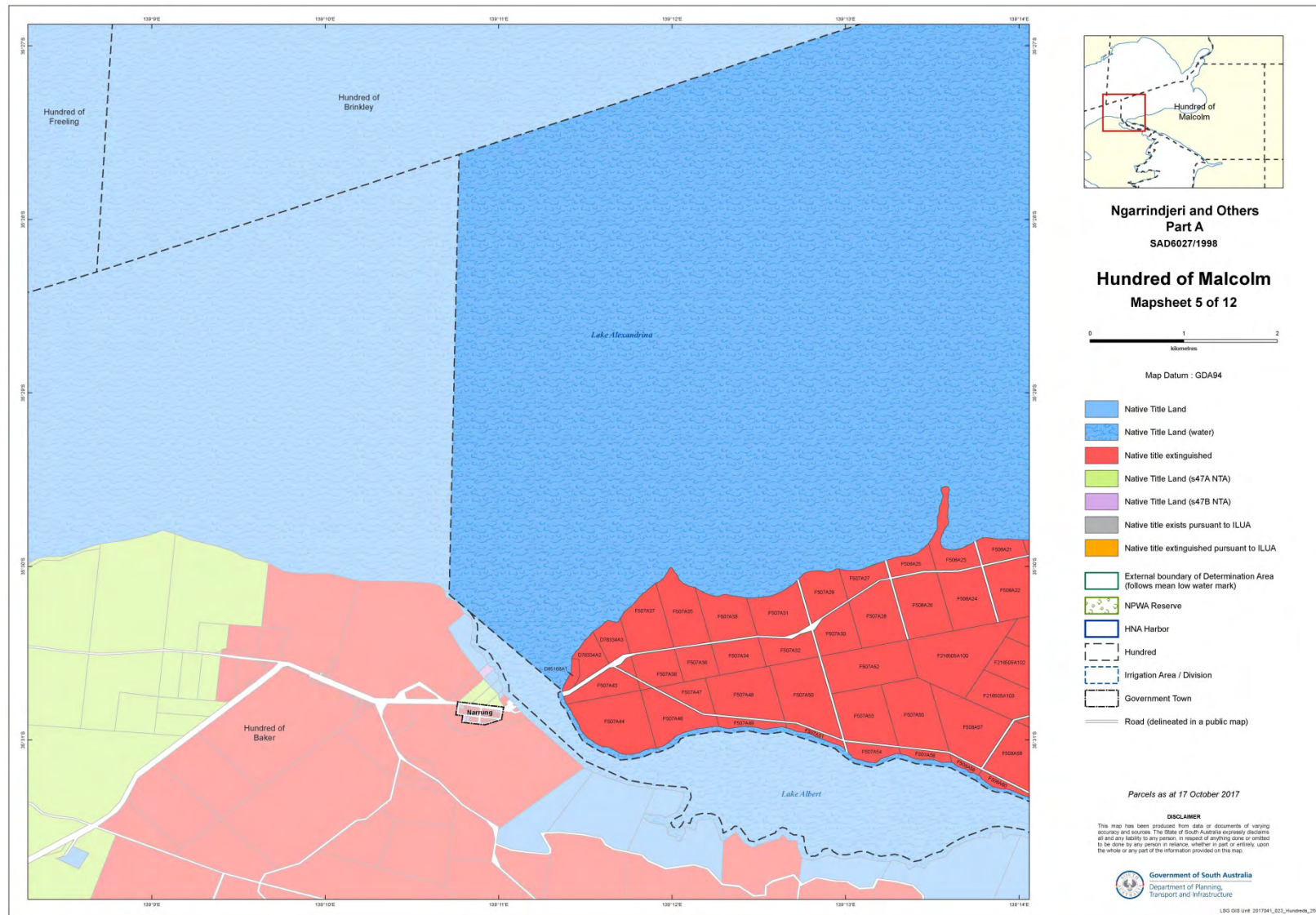




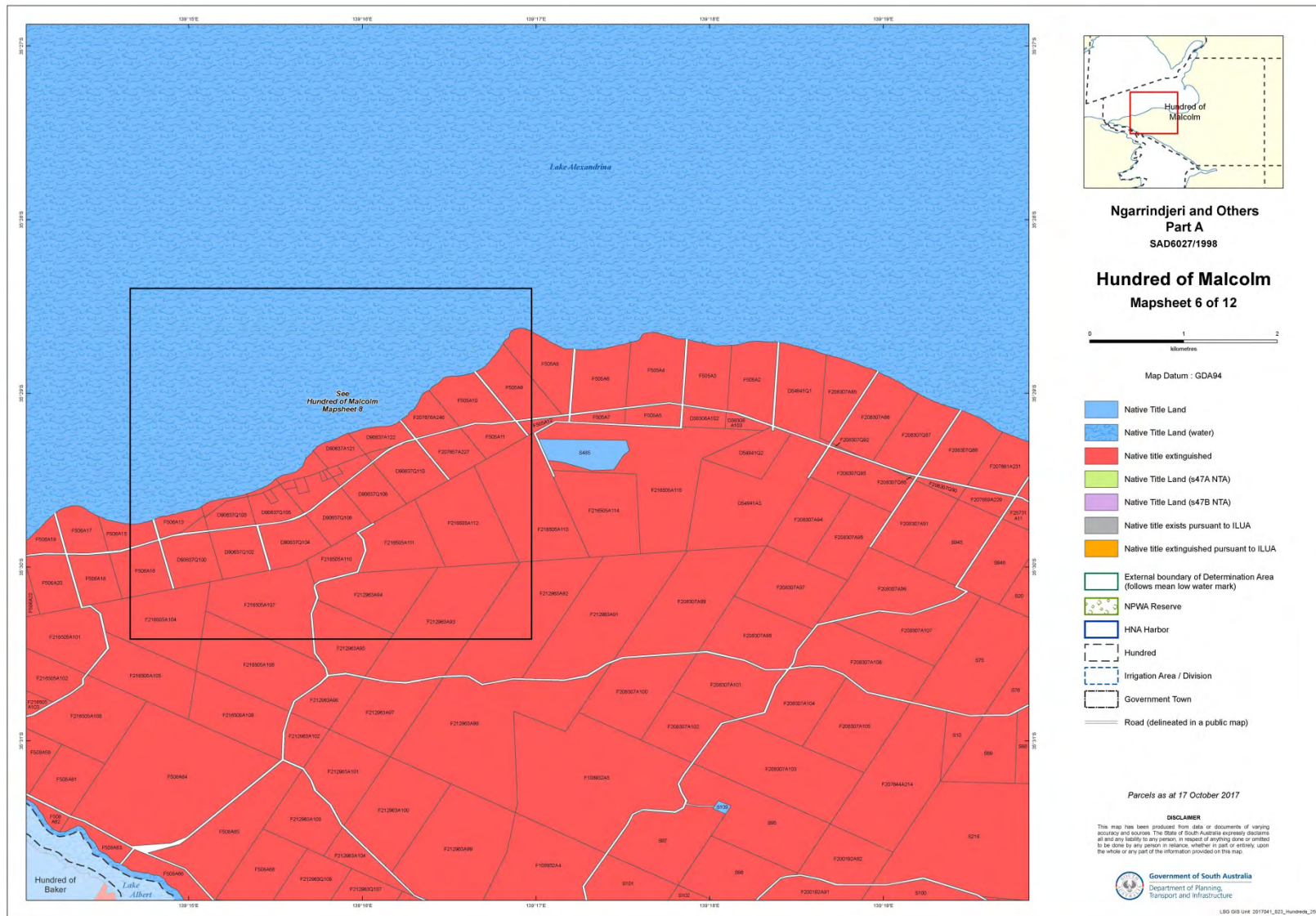
- cclxxxvi -

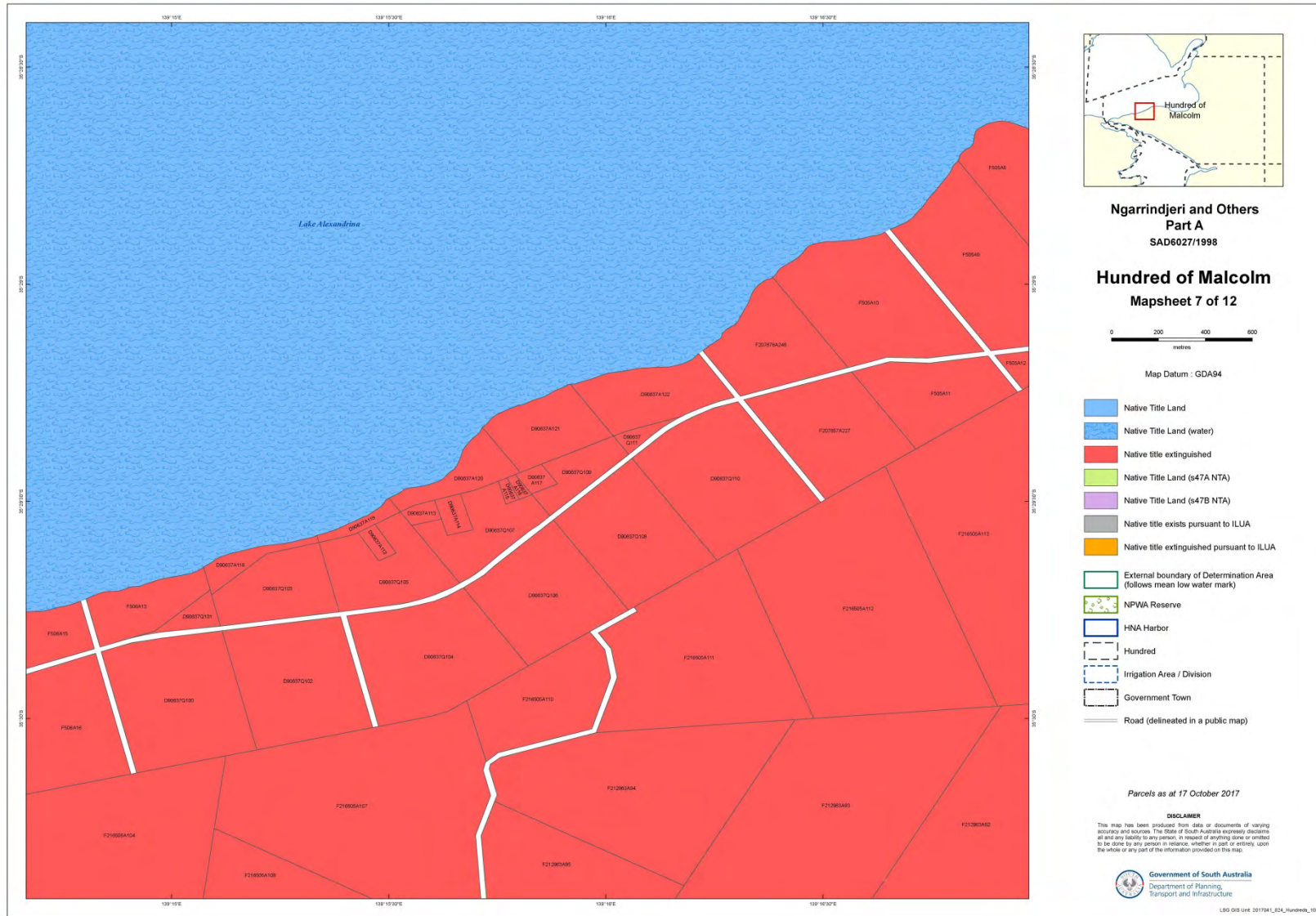


- cclxxxvii -

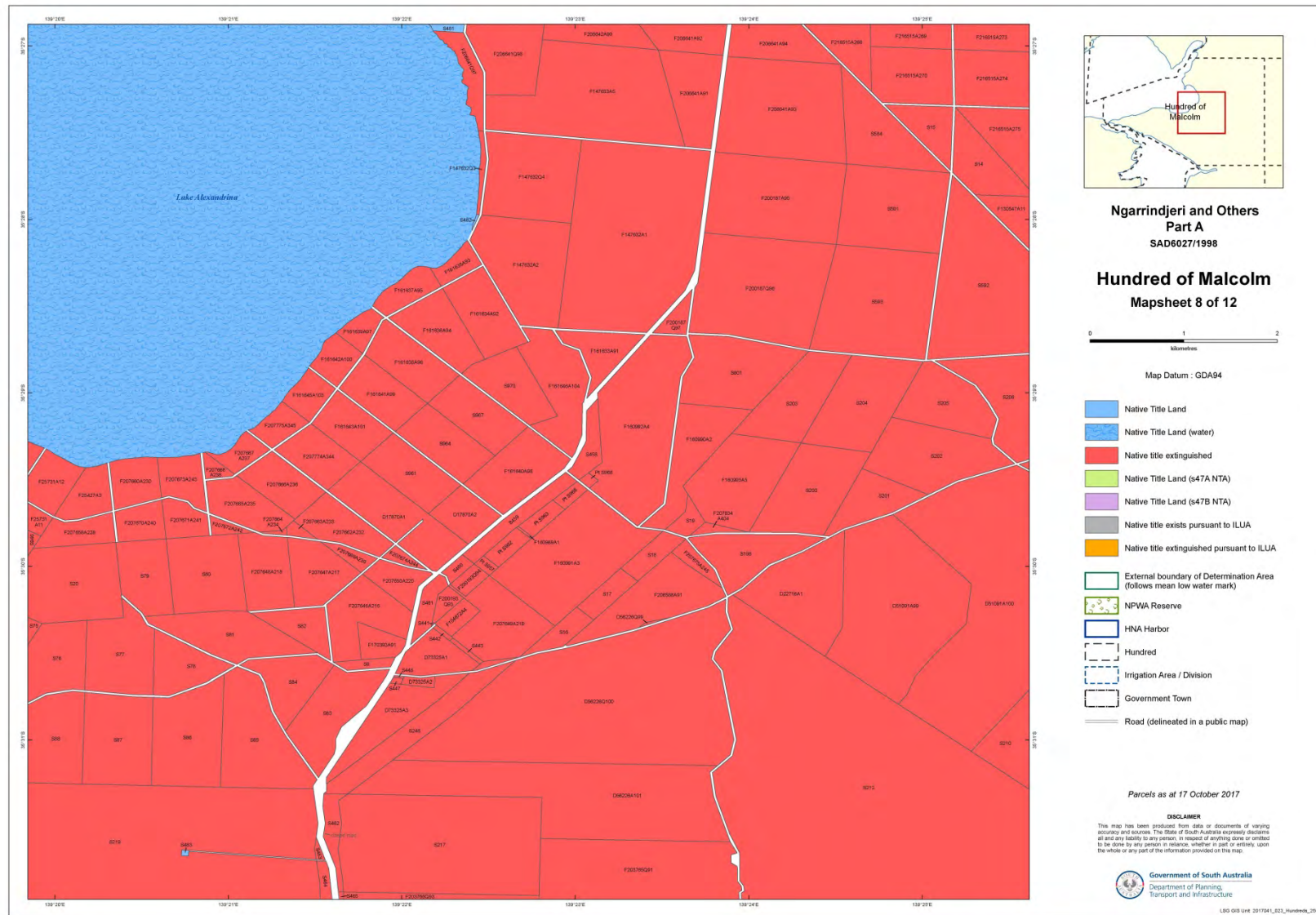


- cclxxxviii -

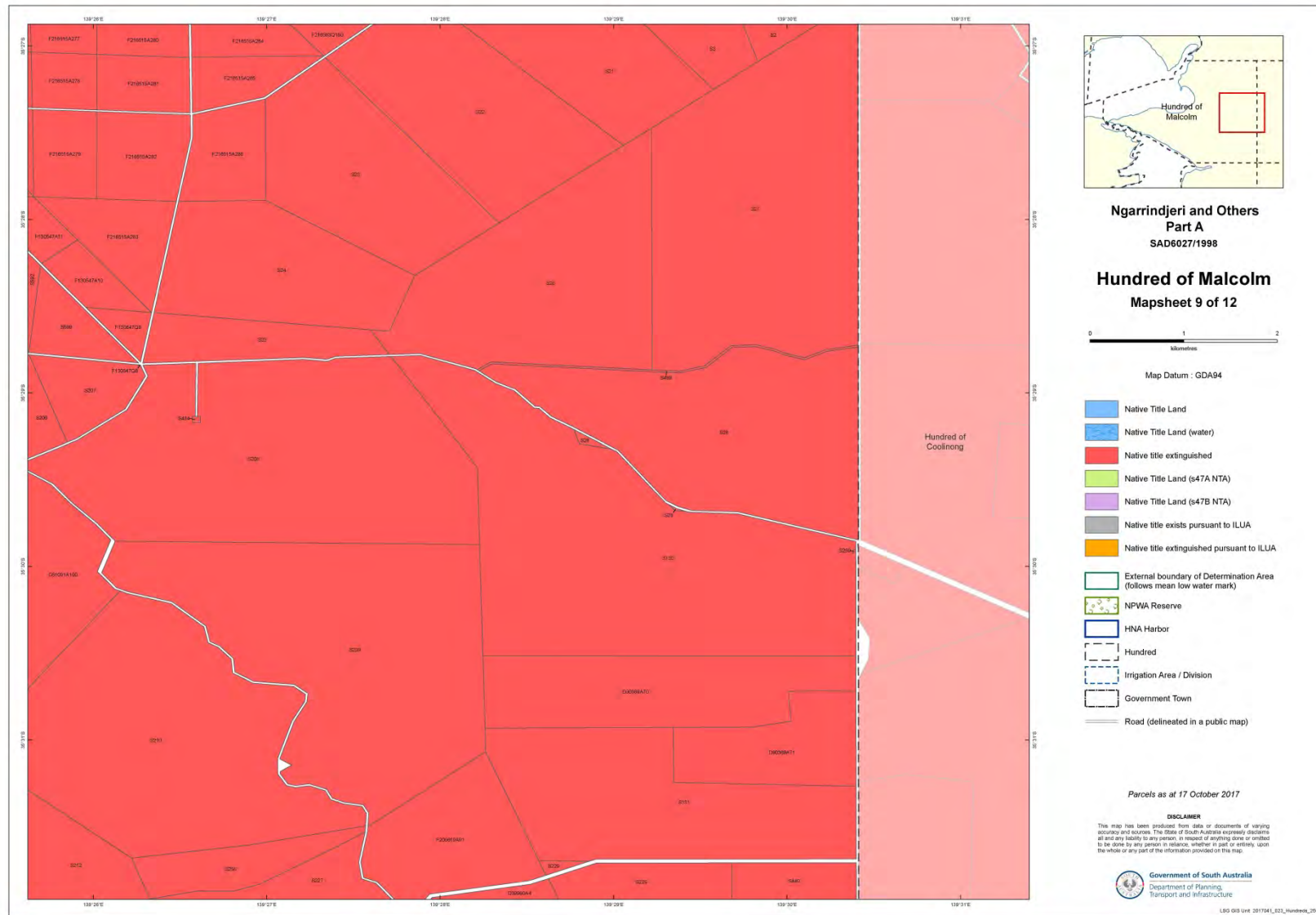




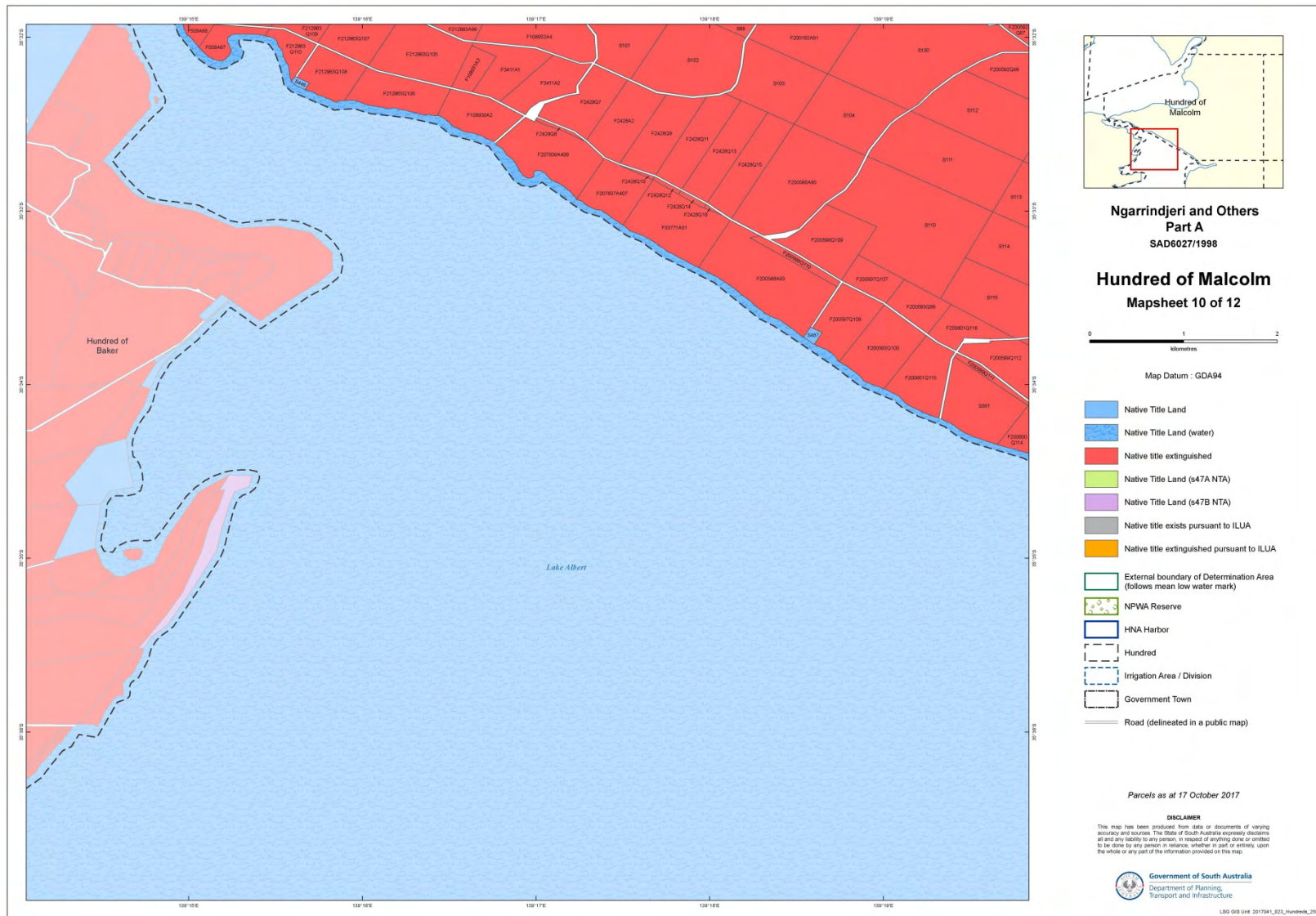
- CCXC -



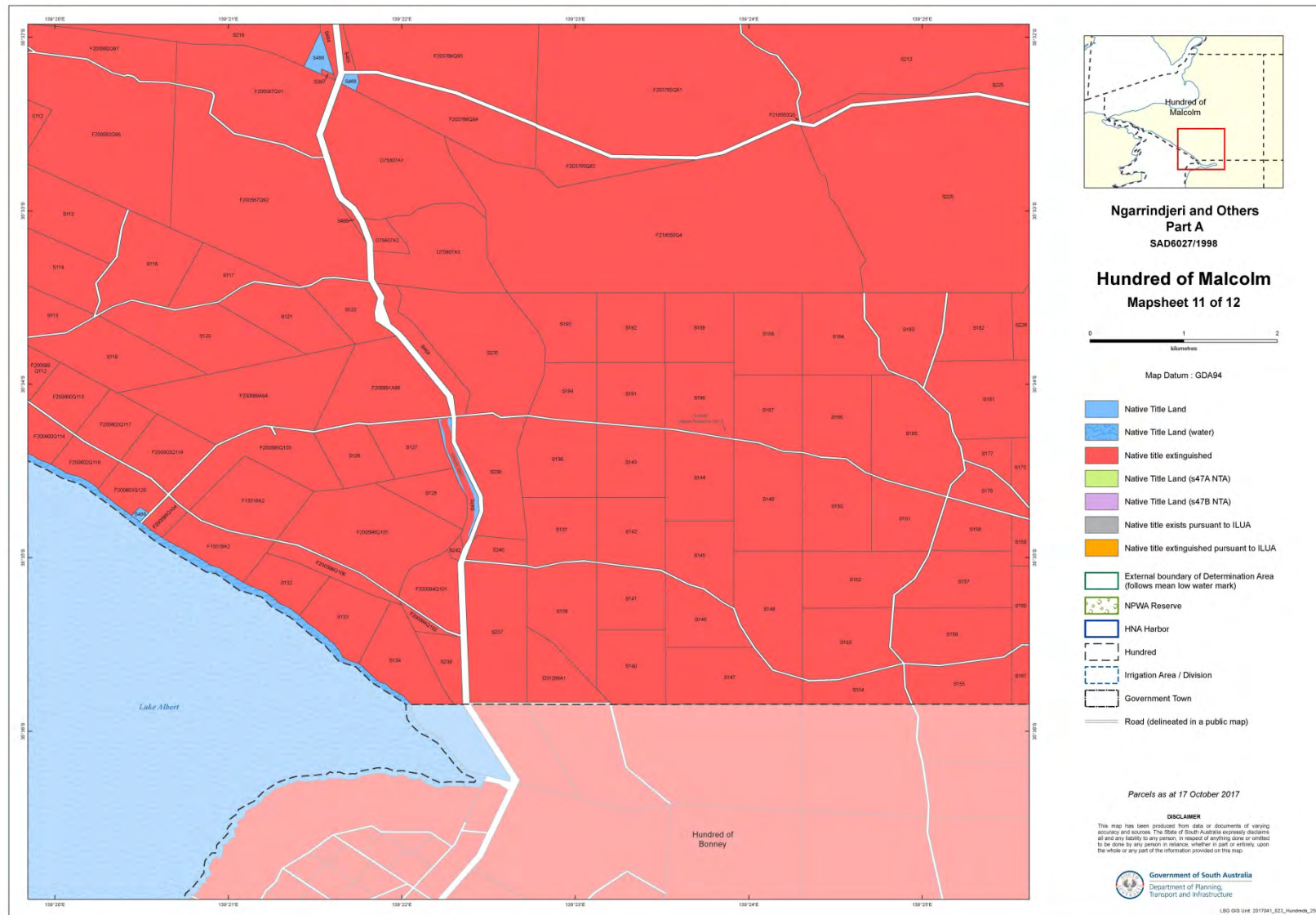
- ccxci -



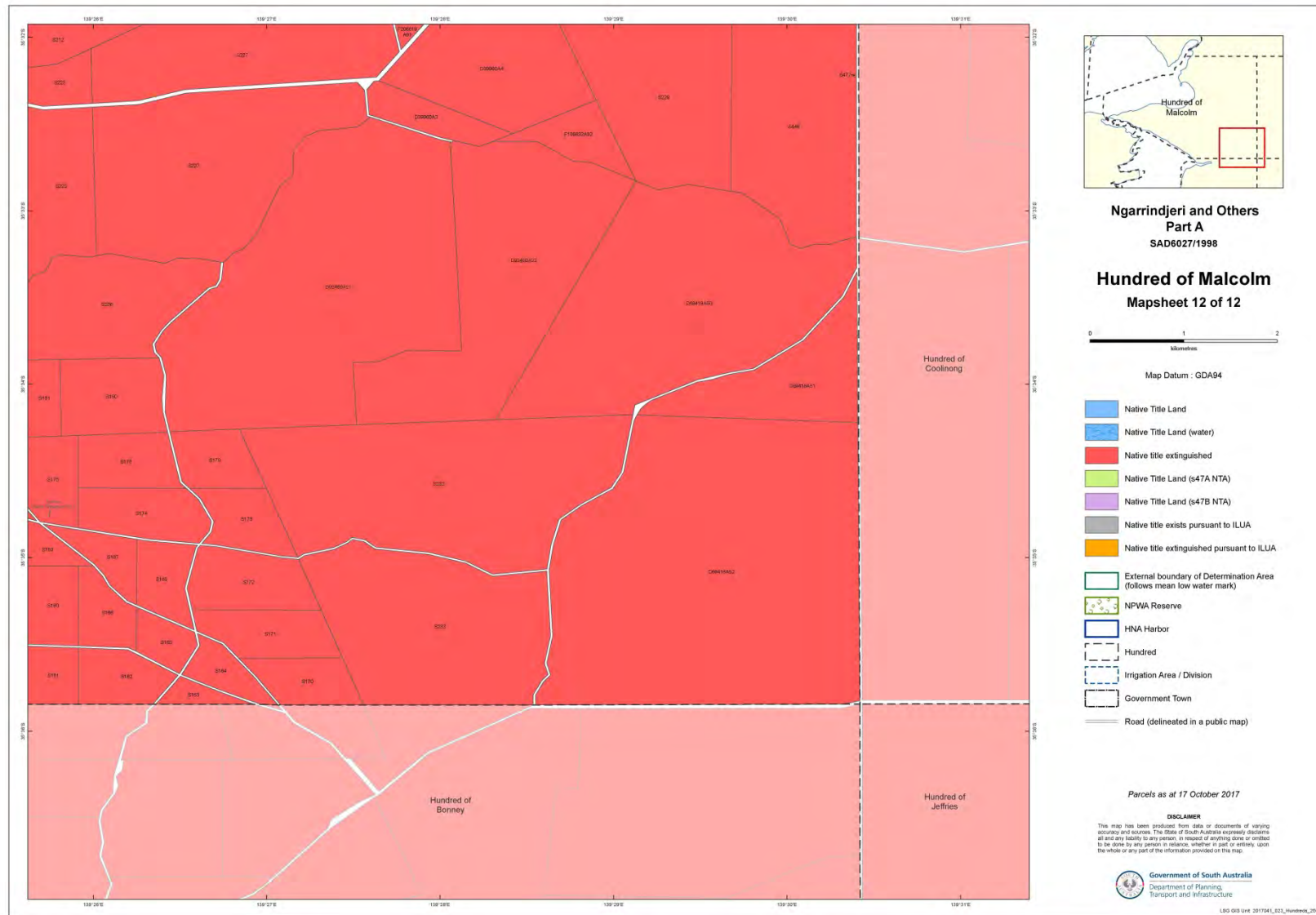
- ccxcii -



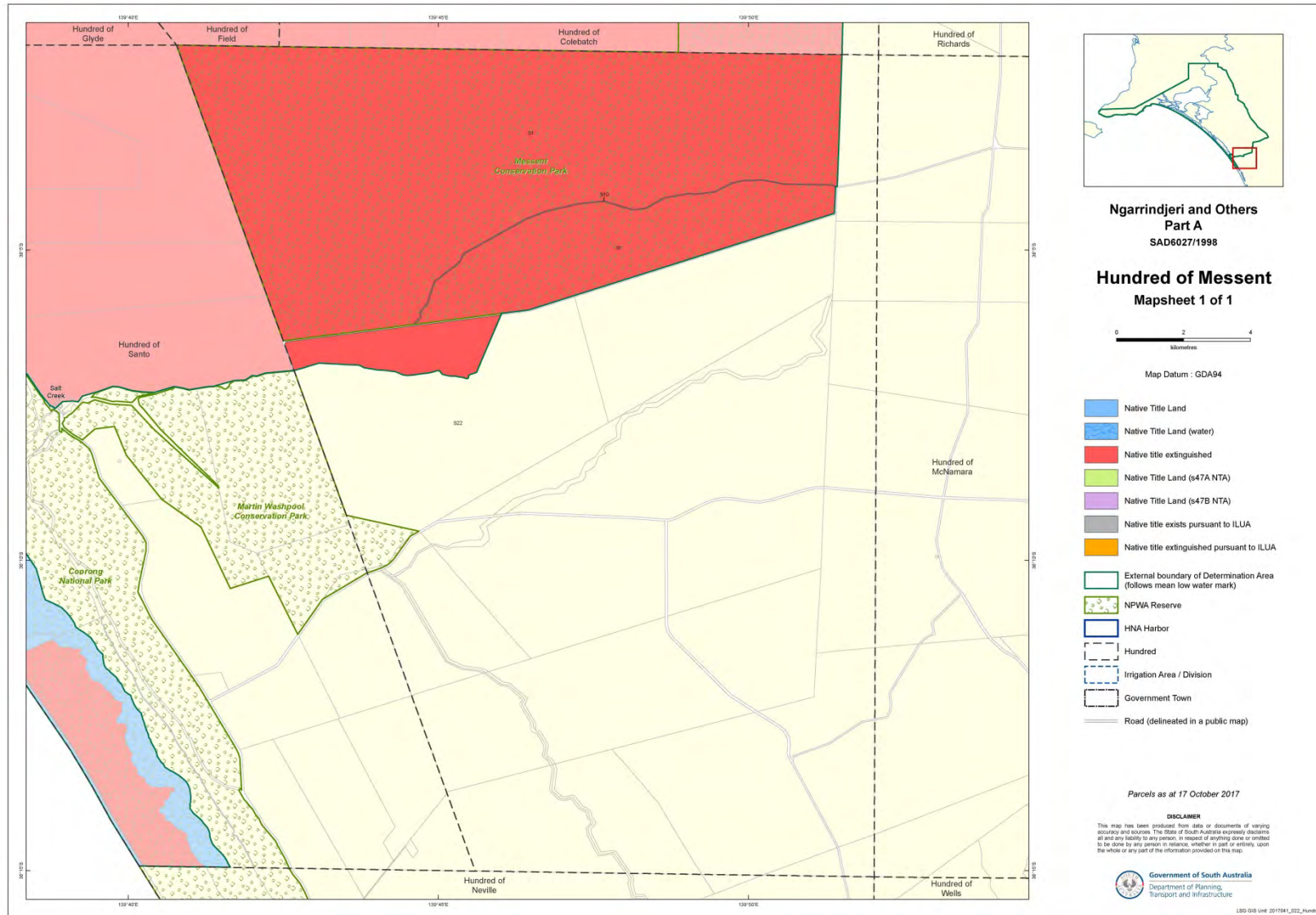
- ccxciii -



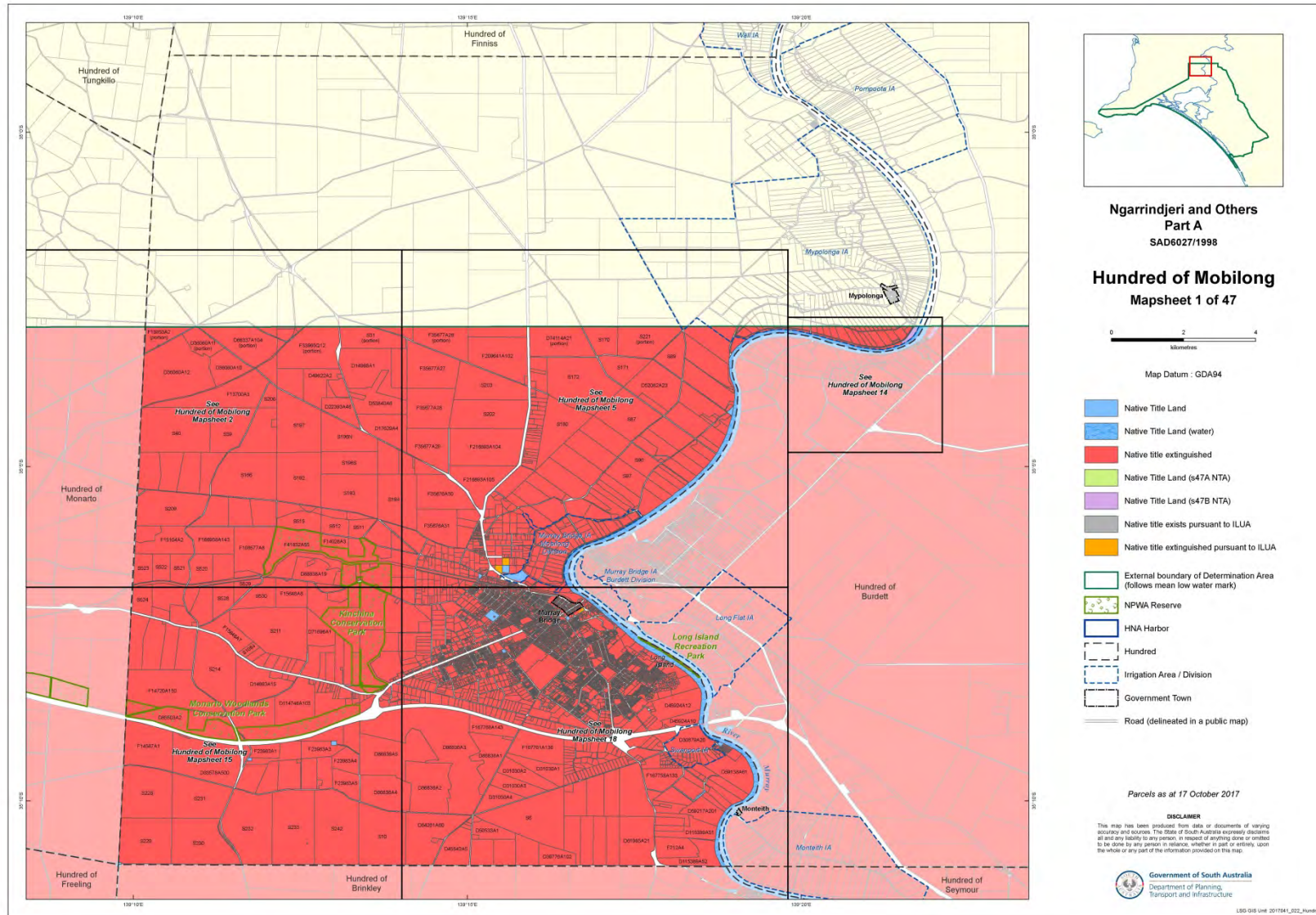
- ccxciv -



- CCXCV -



- ccxcvi -



**Ngarrindjeri and Others
 Part A**
 SAD6027/1998

**Hundred of Mobilong
 Mapsheet 1 of 47**



Map Datum - GDA94

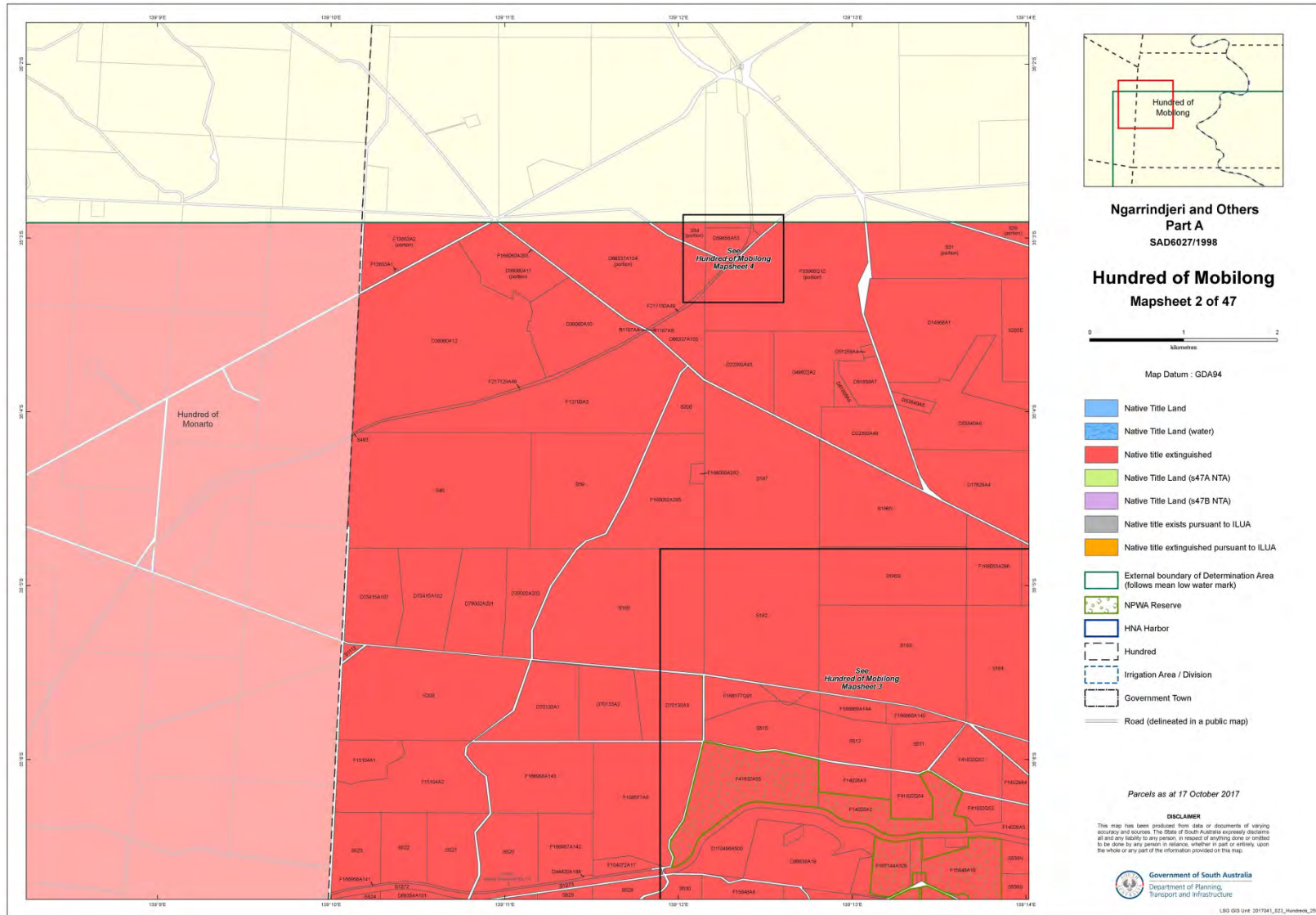
- Native Title Land
- Native Title Land (water)
- Native title extinguished
- Native Title Land (s47A NTA)
- Native Title Land (s47B NTA)
- Native title exists pursuant to ILUA
- Native title extinguished pursuant to ILUA
- External boundary of Determination Area (follows mean low water mark)
- NPWA Reserve
- HNA Harbor
- Hundred
- Irrigation Area / Division
- Government Town
- Road (delineated in a public map)

Parcels as at 17 October 2017

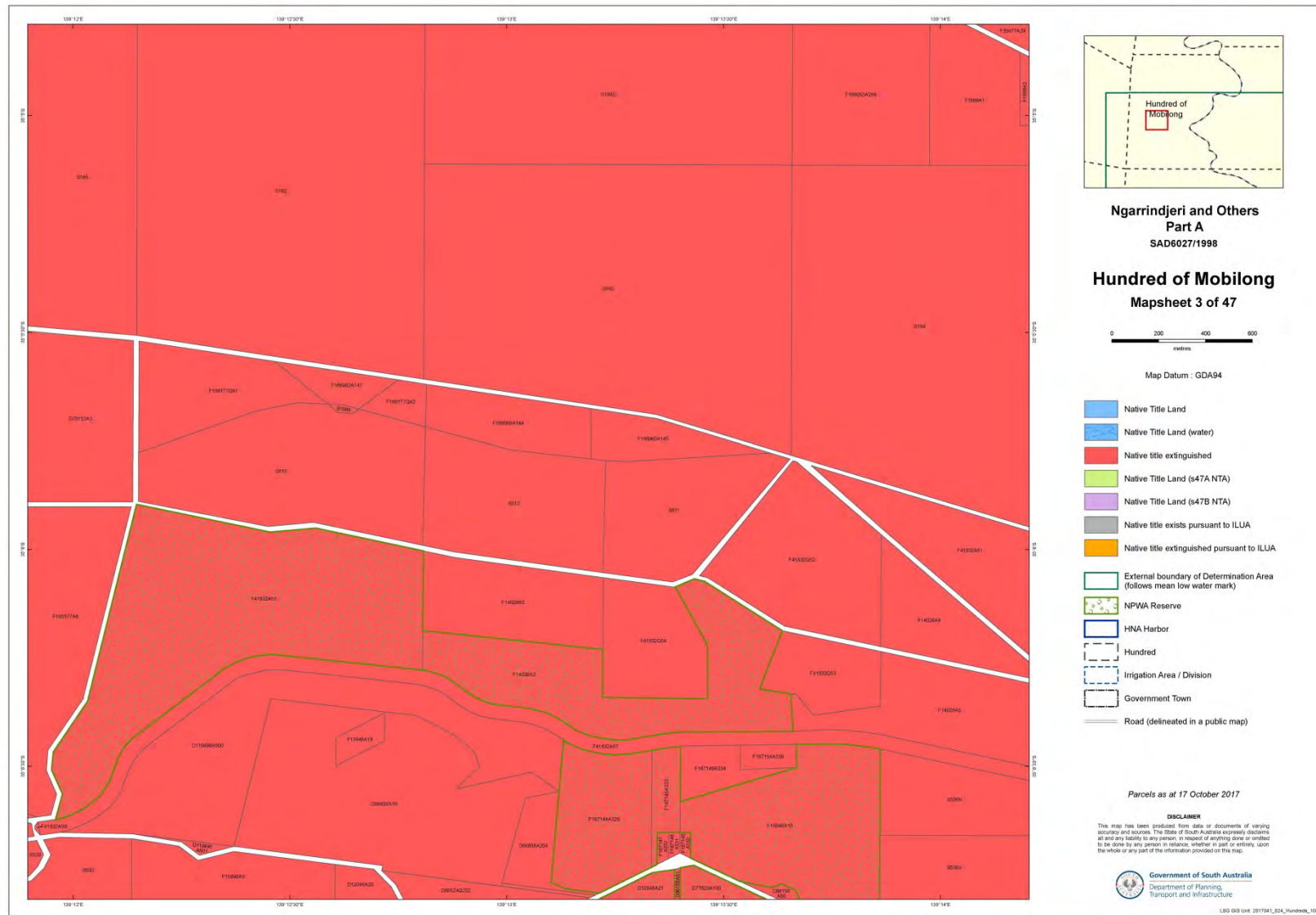
DISCLAIMER
 This map has been produced from data or documents of varying accuracy and sources. The State of South Australia expressly disclaims all and any liability to any person, in respect of anything done or omitted to be done by any person in reliance, whether in part or entirety, upon the whole or any part of the information provided on this map.

Government of South Australia
 Department of Planning,
 Transport and Infrastructure

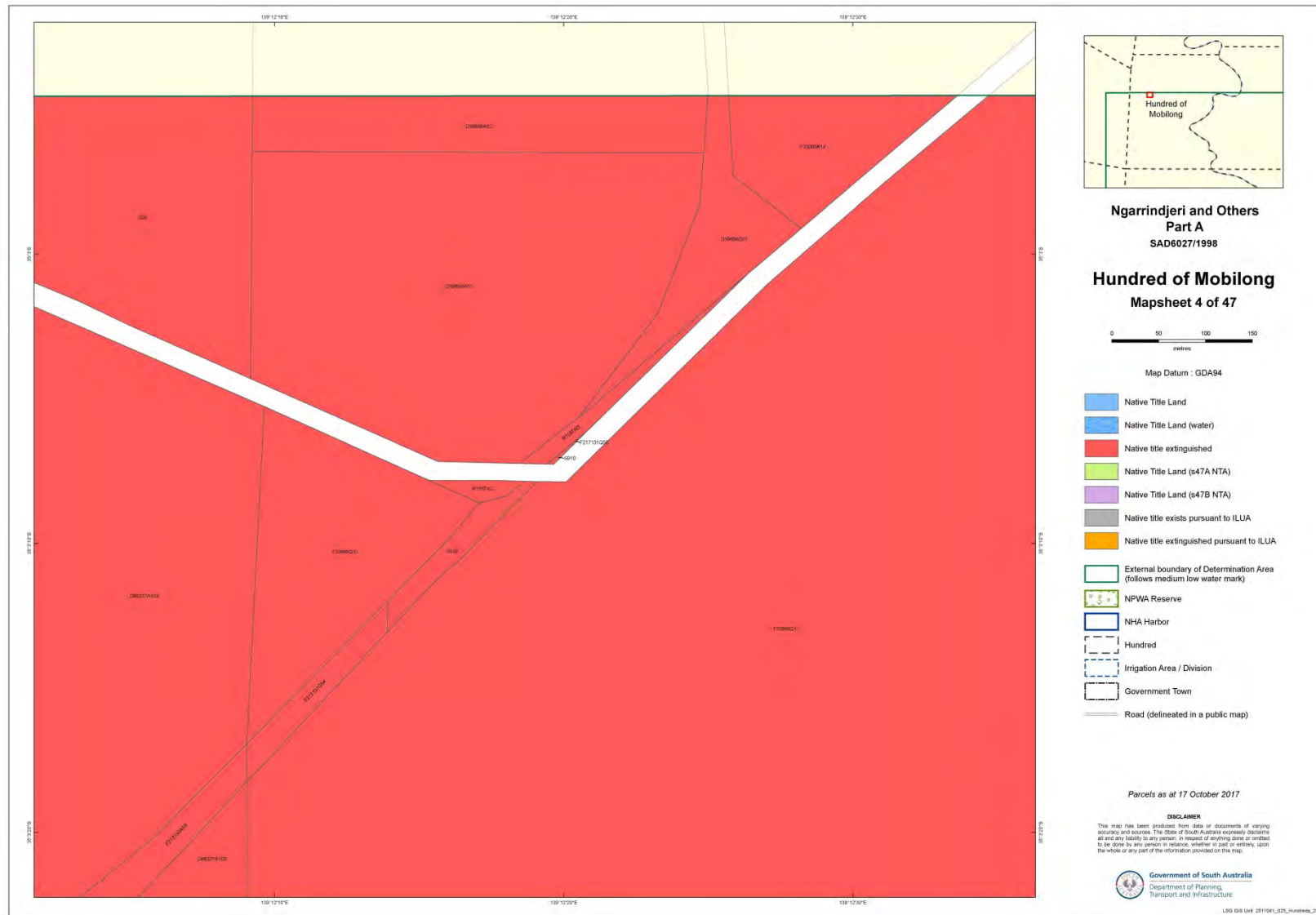
ISO 918 UTM 50E 2017M 1_022_Hundred



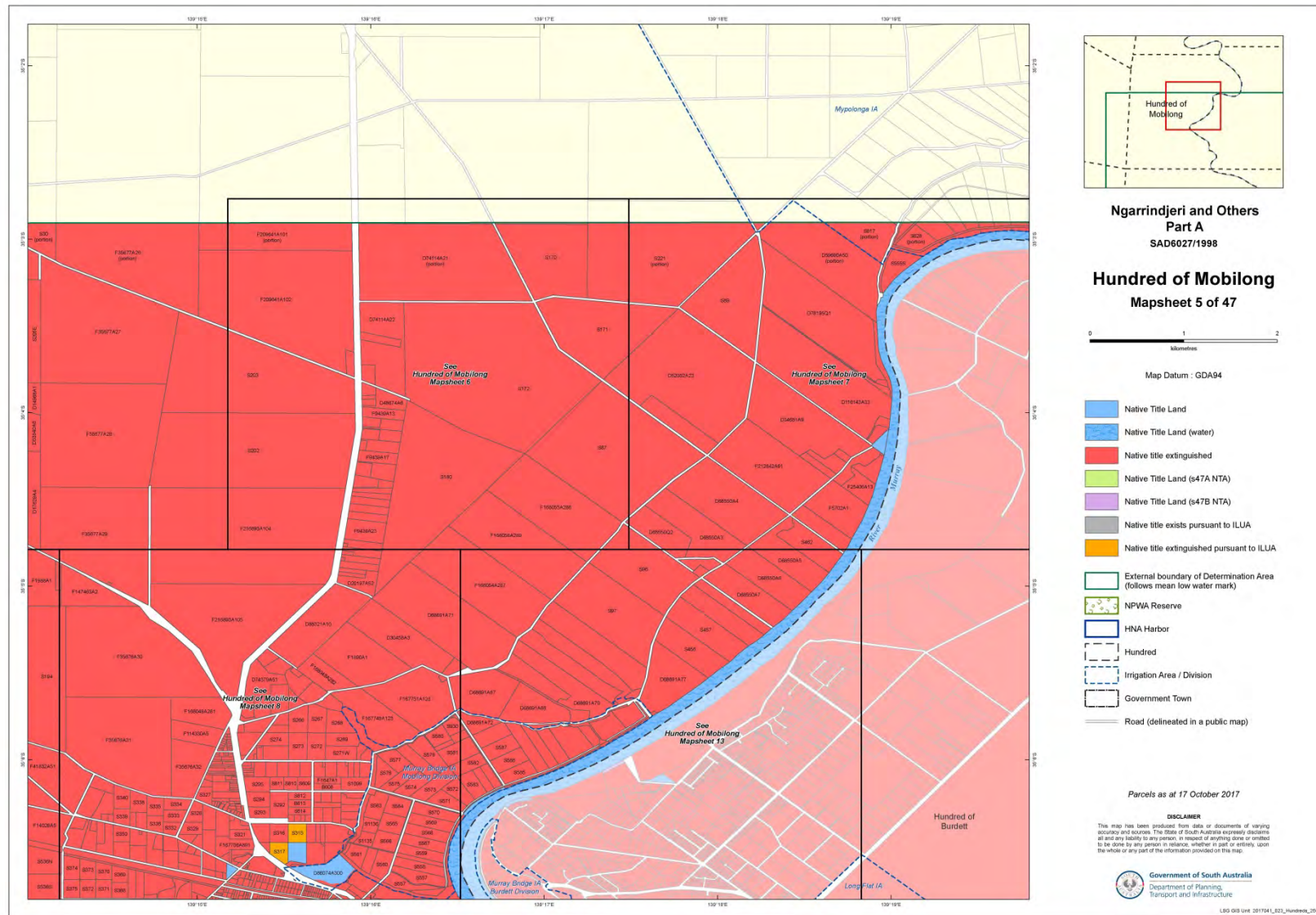
- ccxcviii -



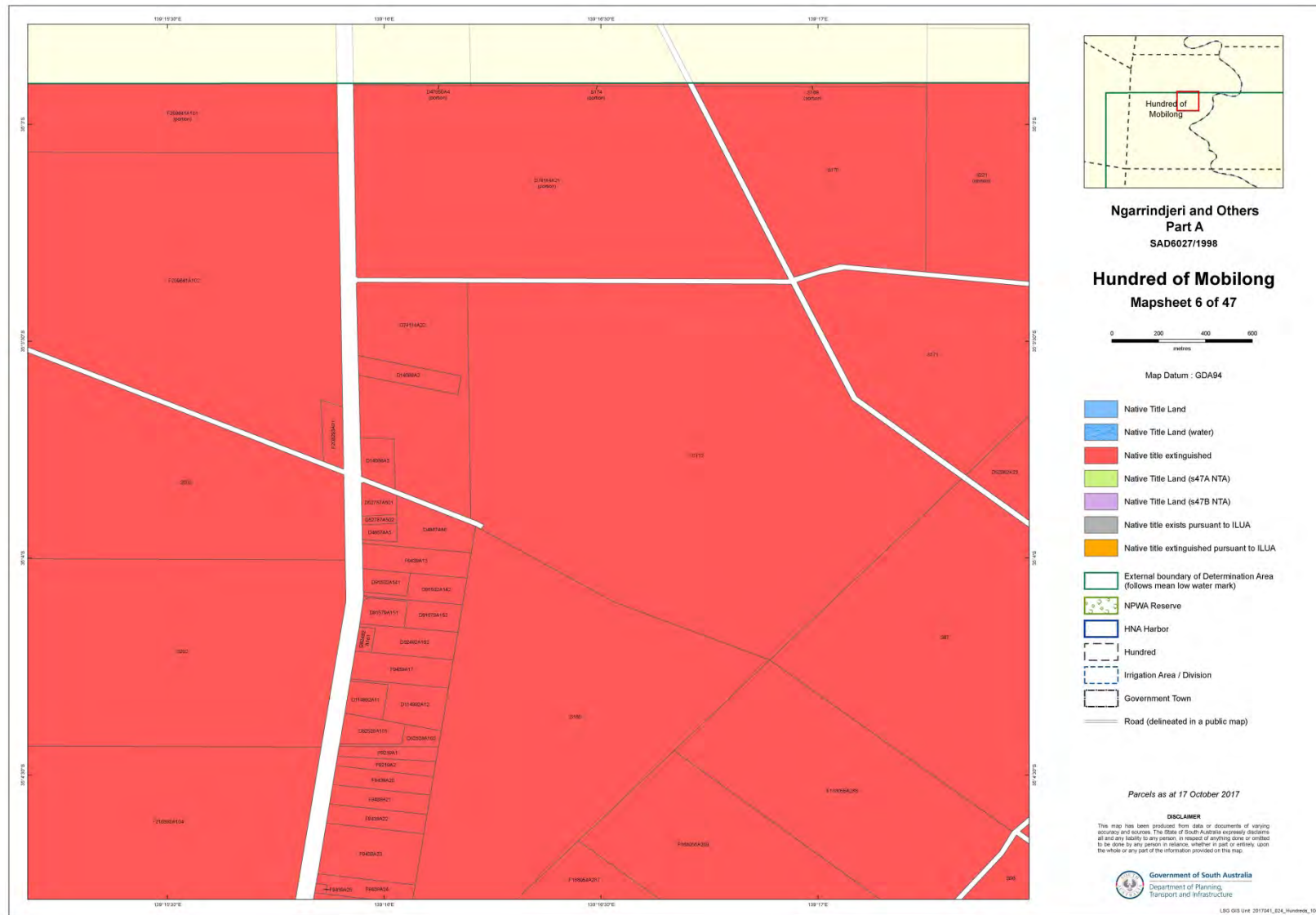
- ccxcix -



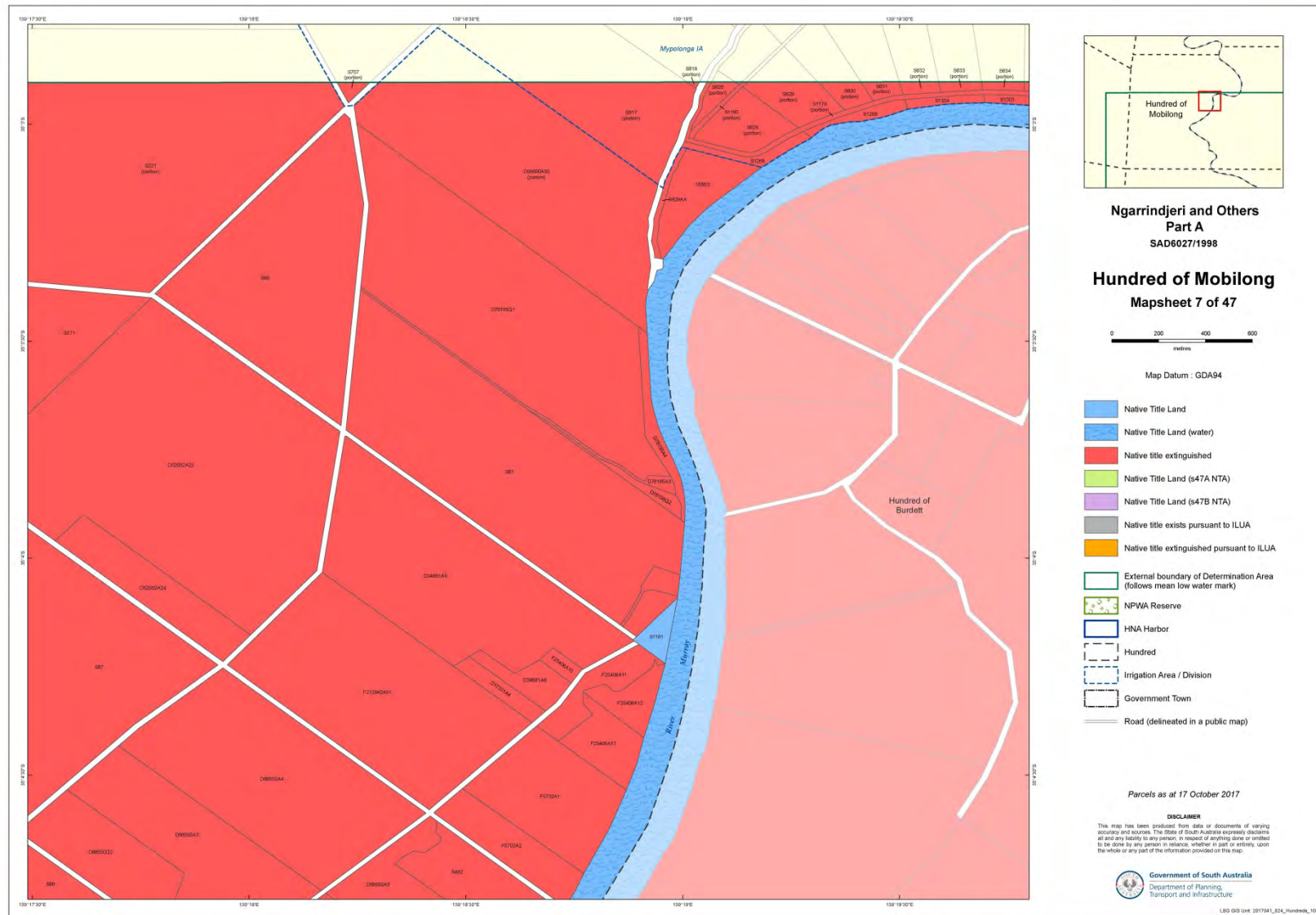
- CCC -



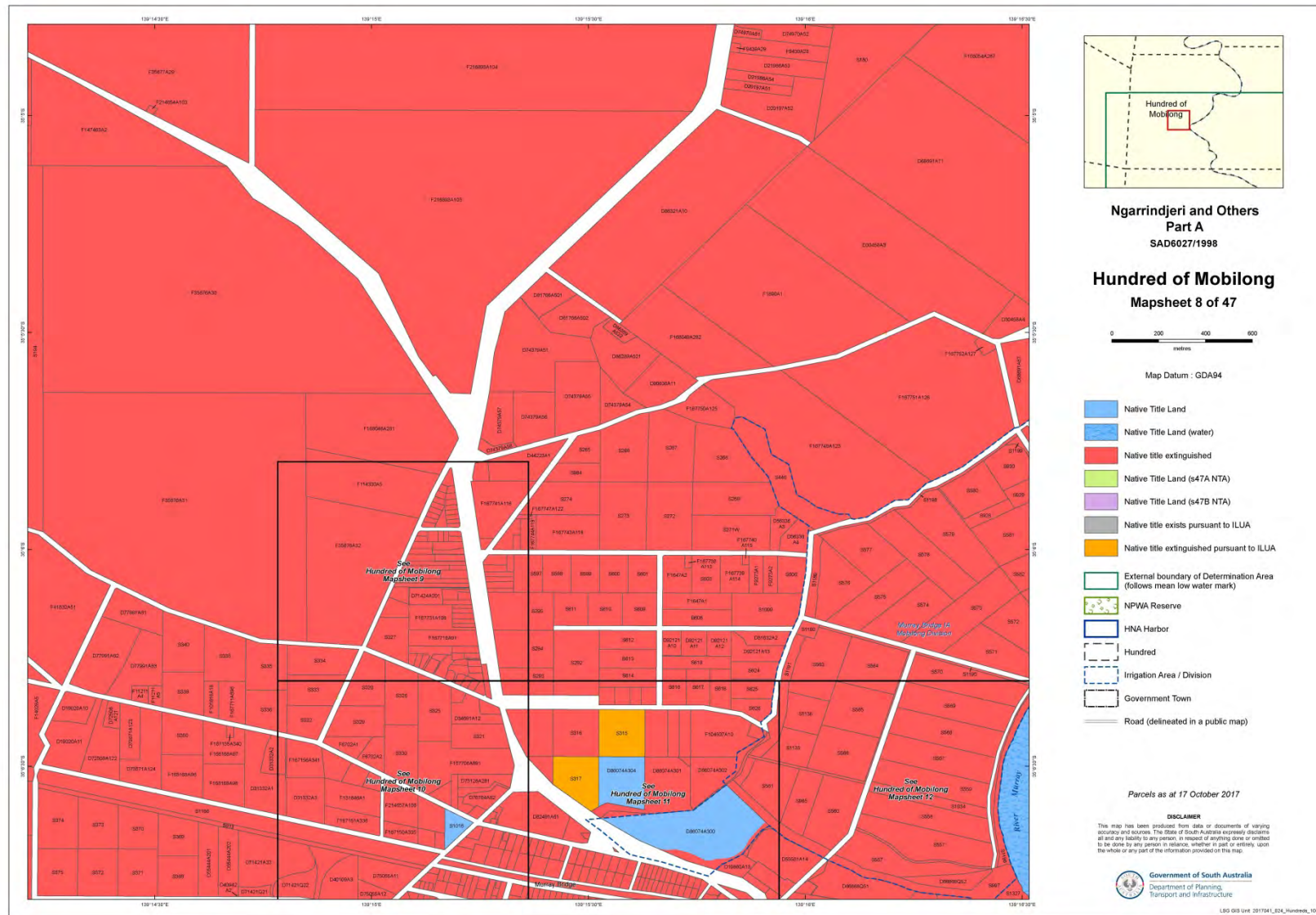
- ccci -



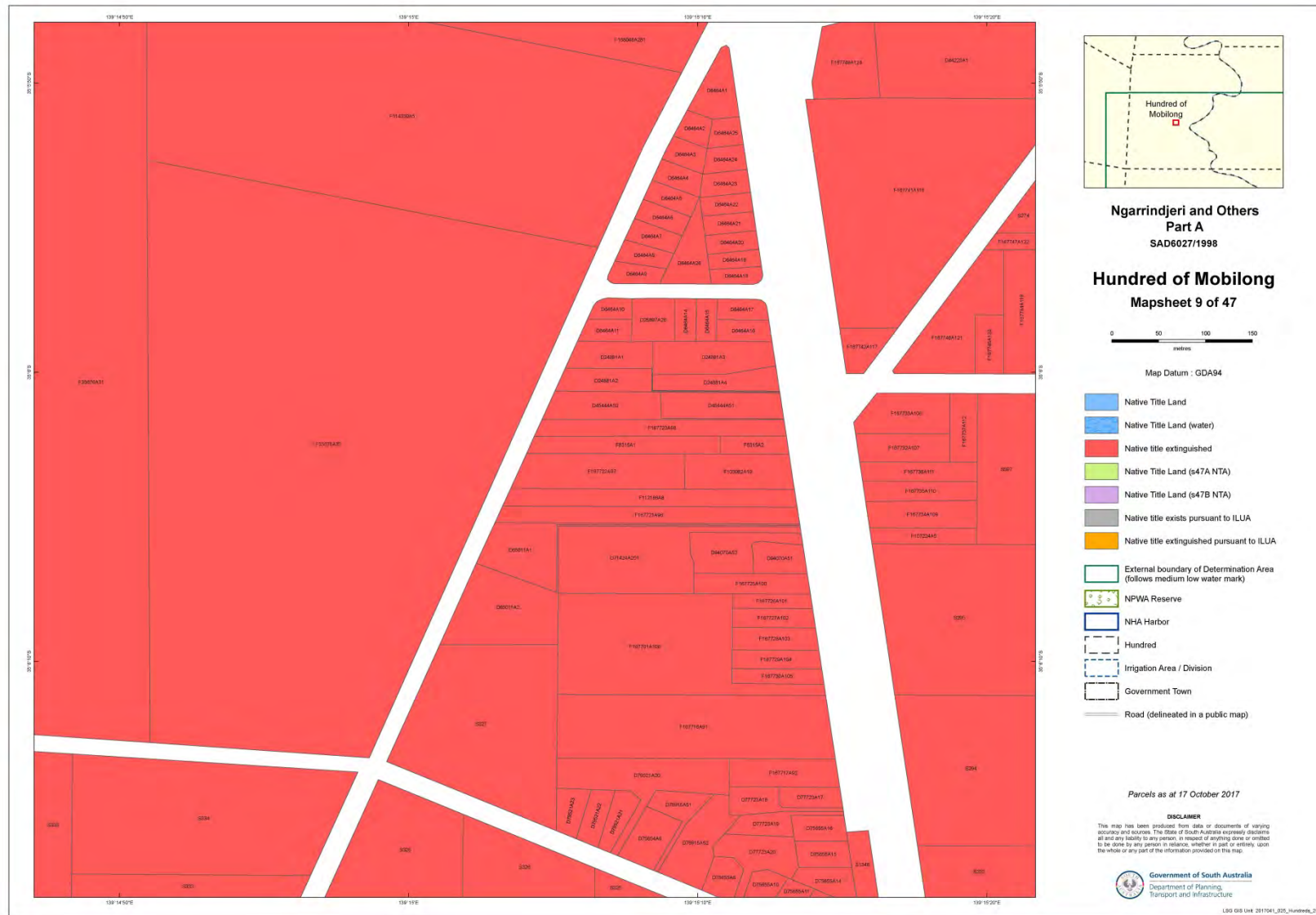
- ccii -



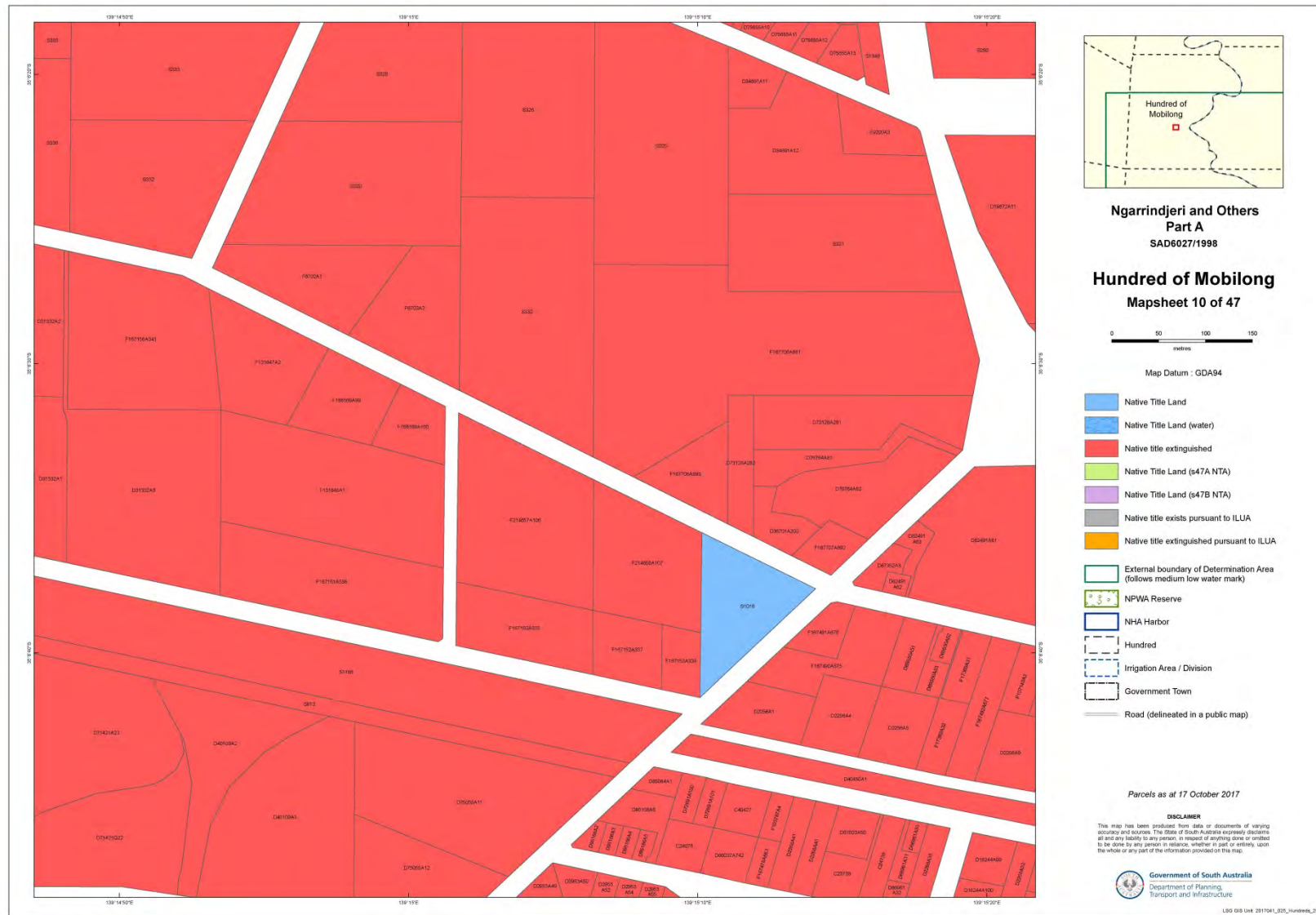
- cccliii -



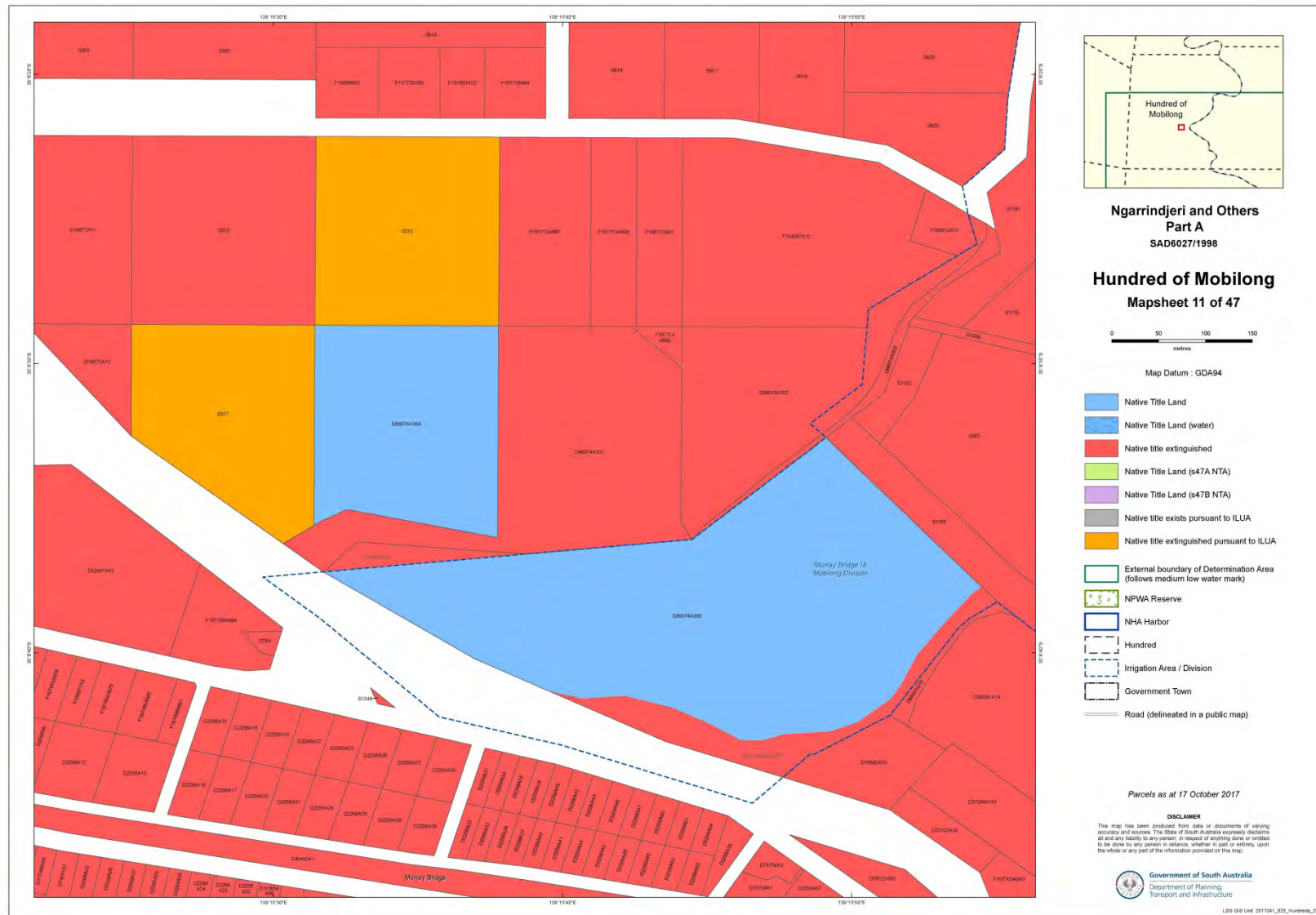
- ccciv -



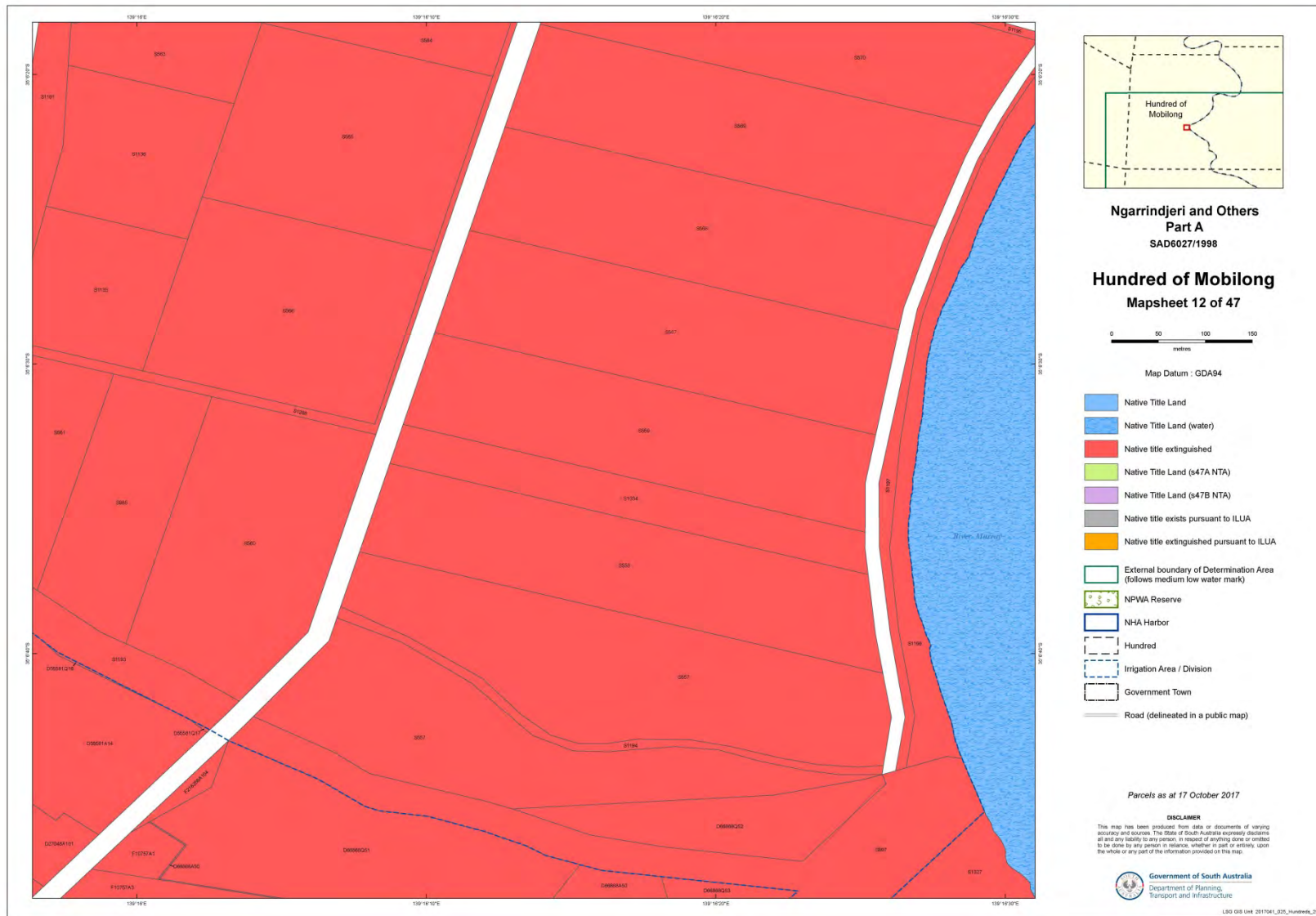
- CCCV -



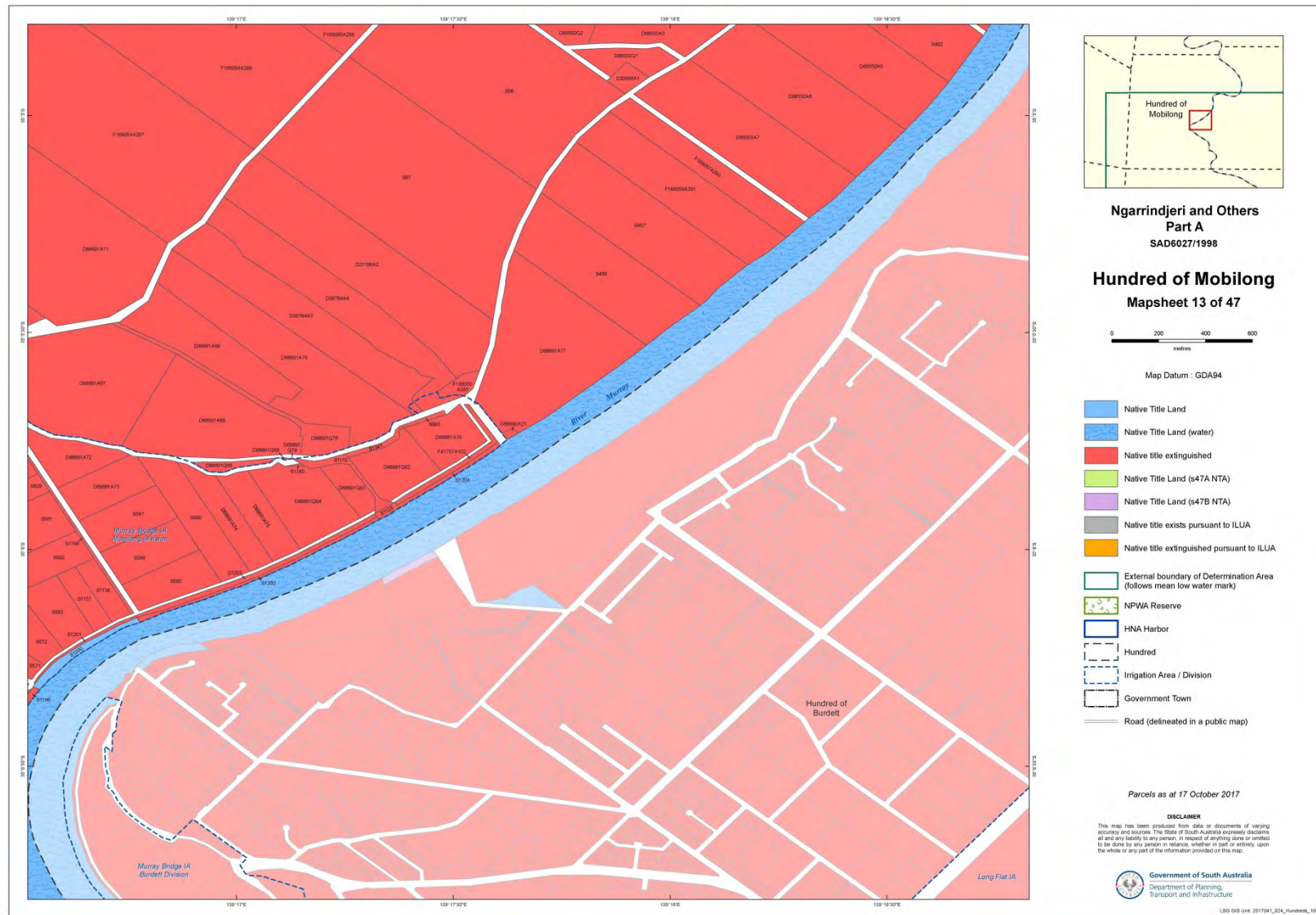
- ccvvi -



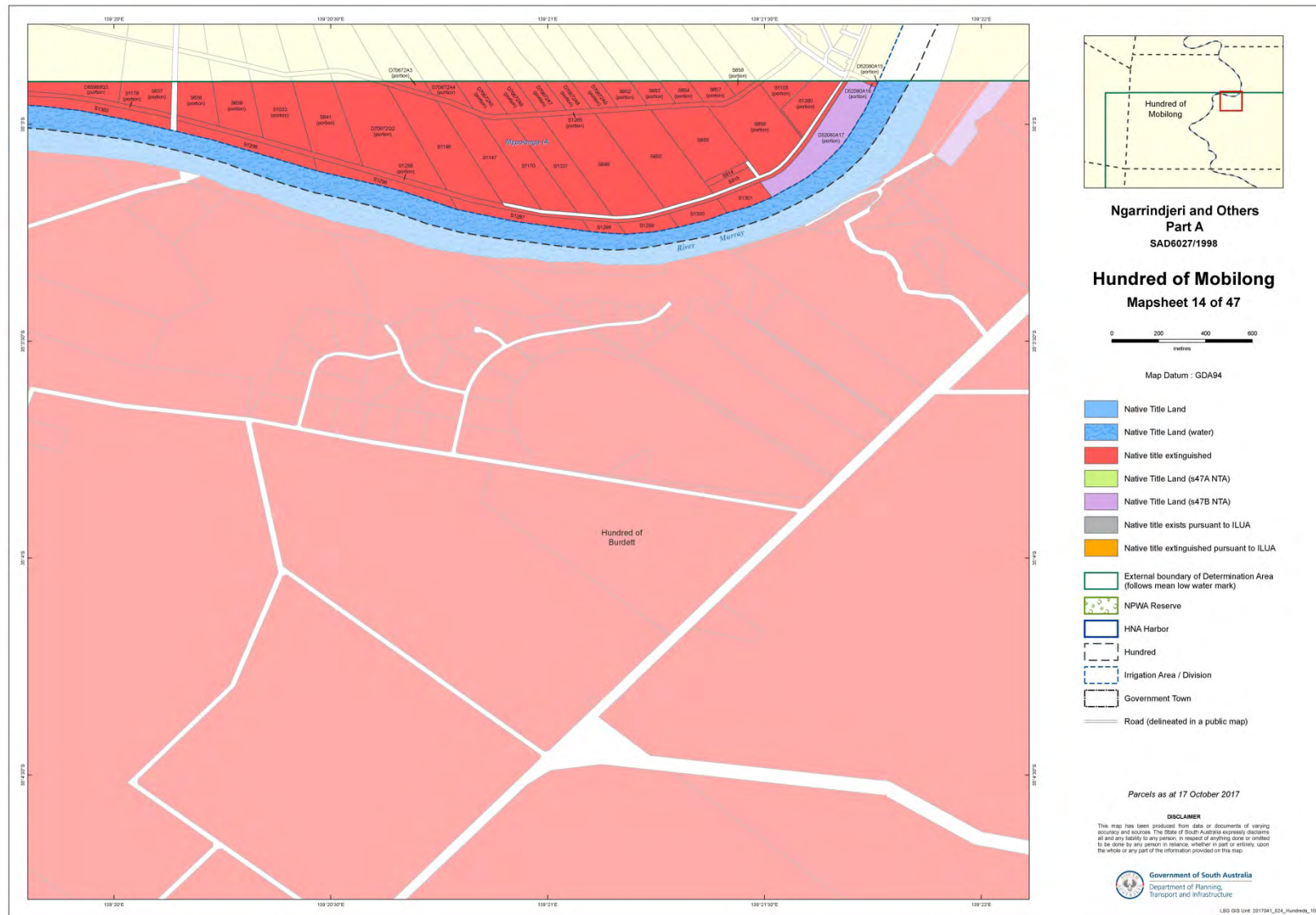
- ccvii -



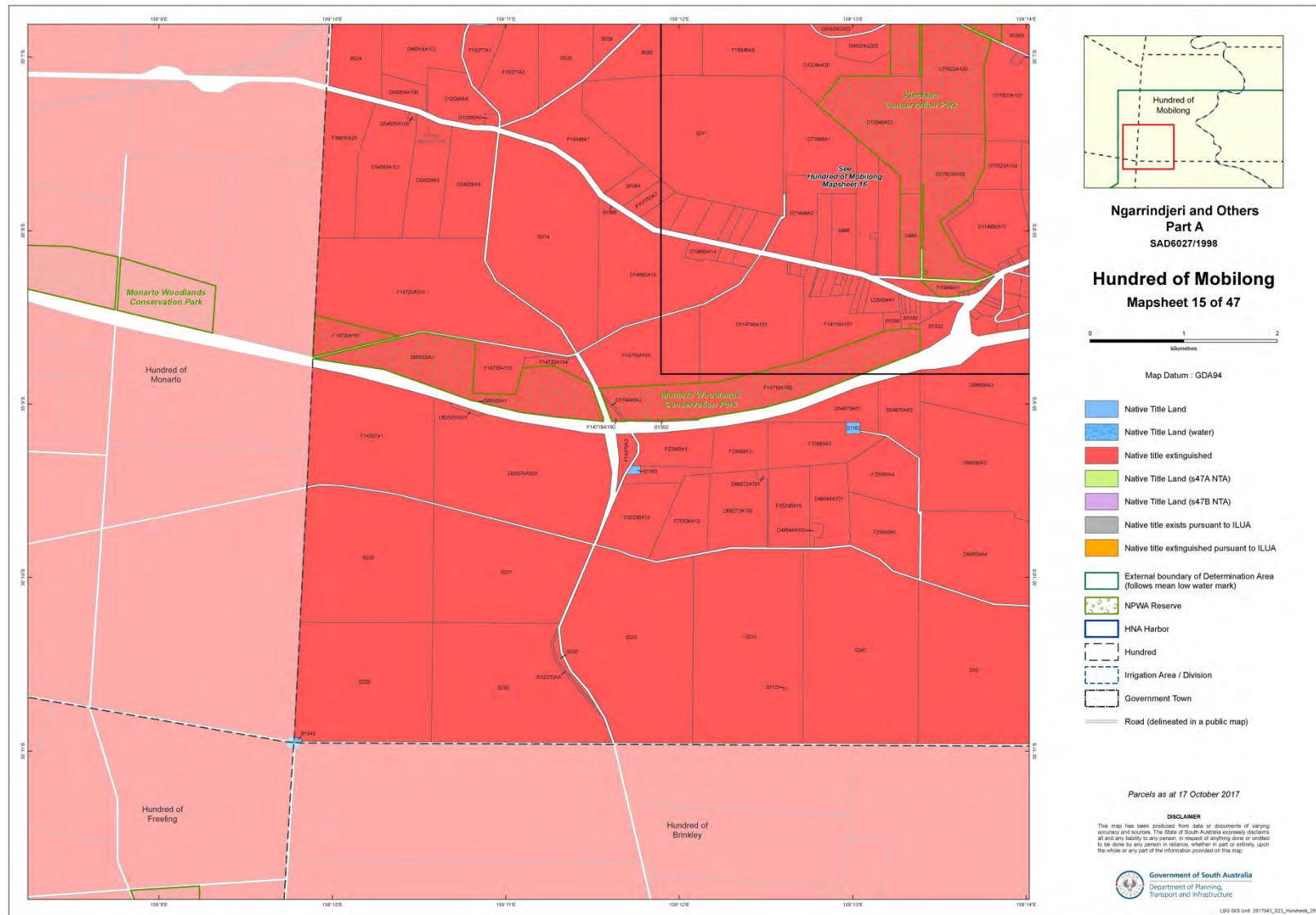
- ccviii -



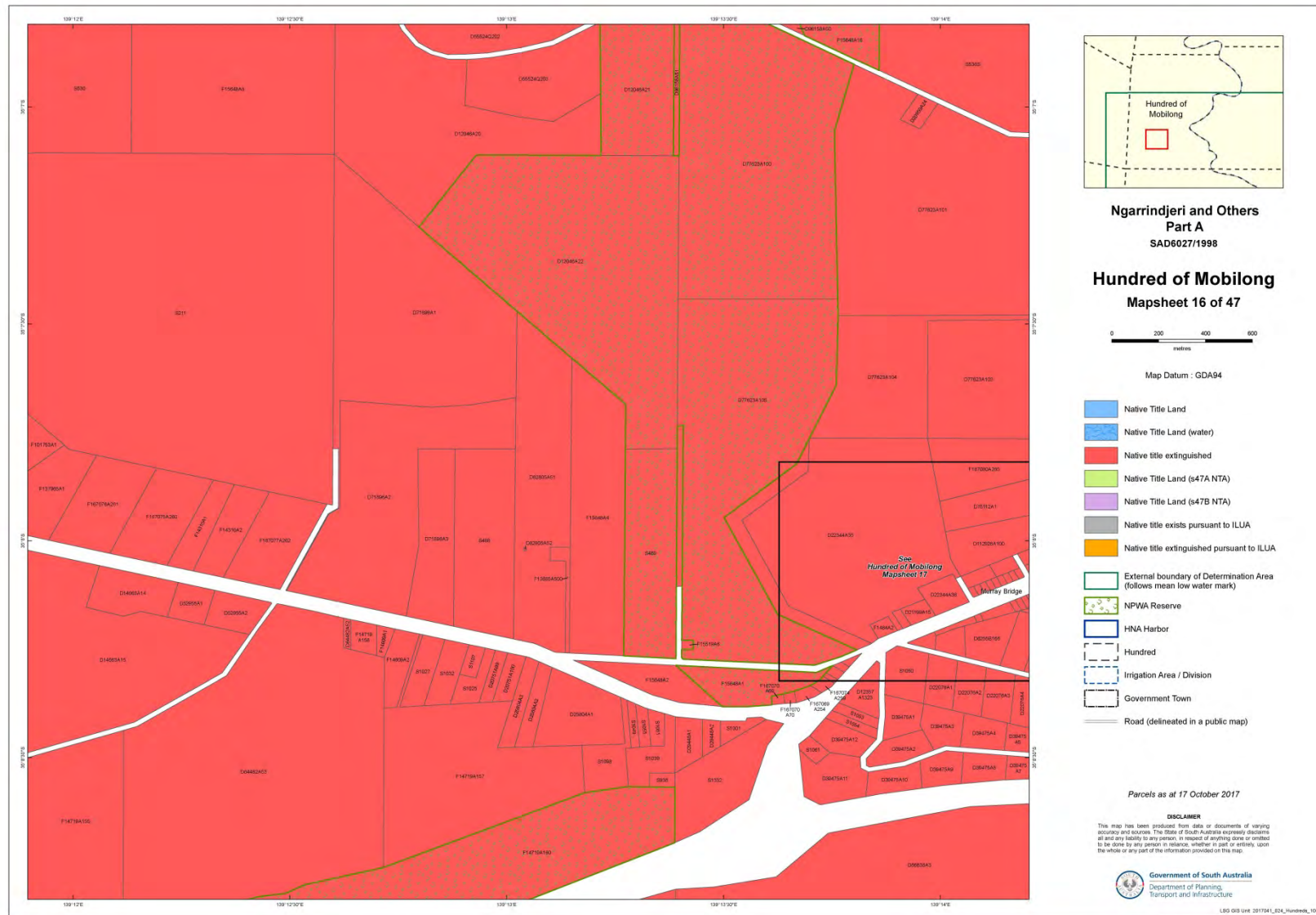
- cccix -

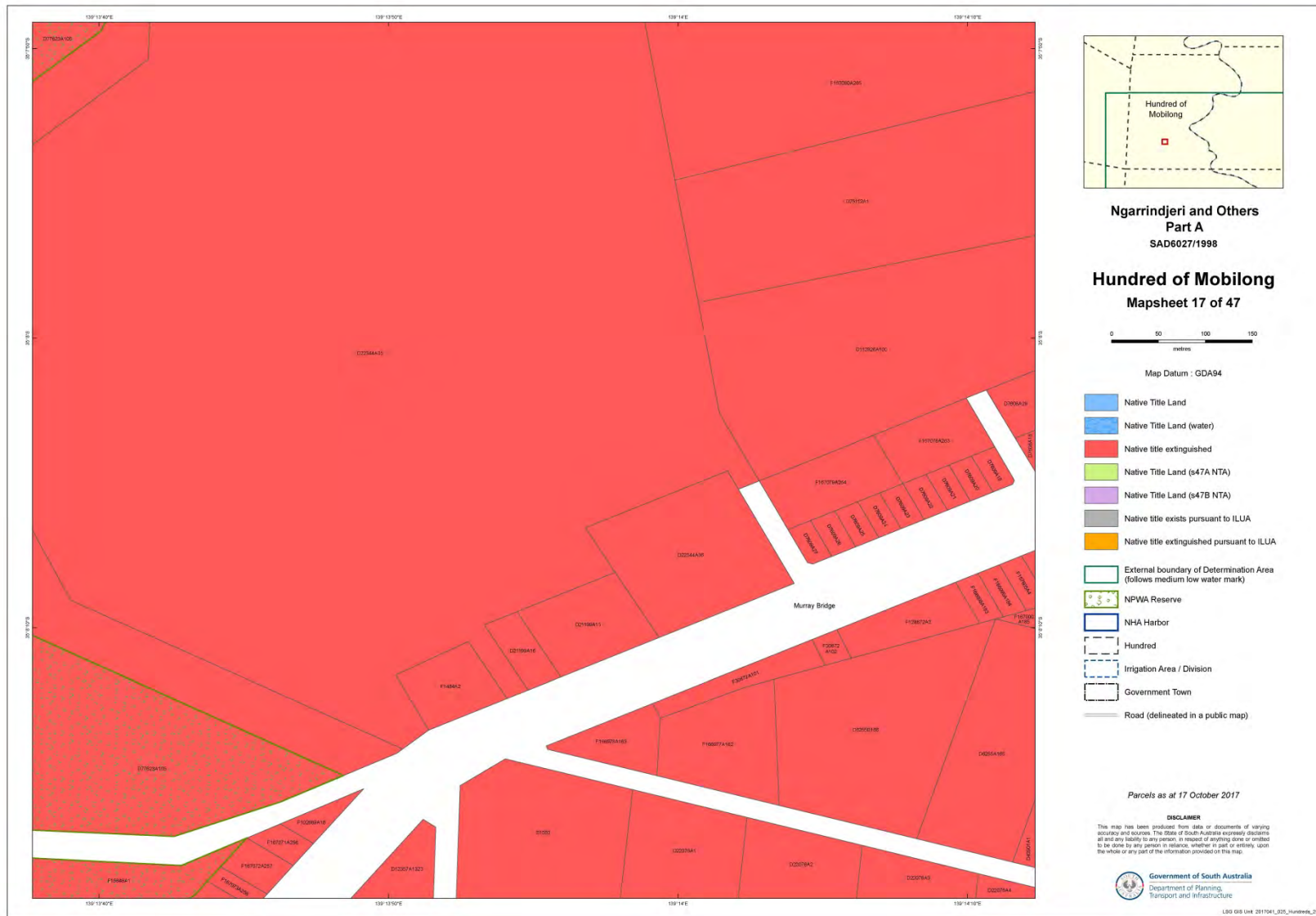


- CCCX -

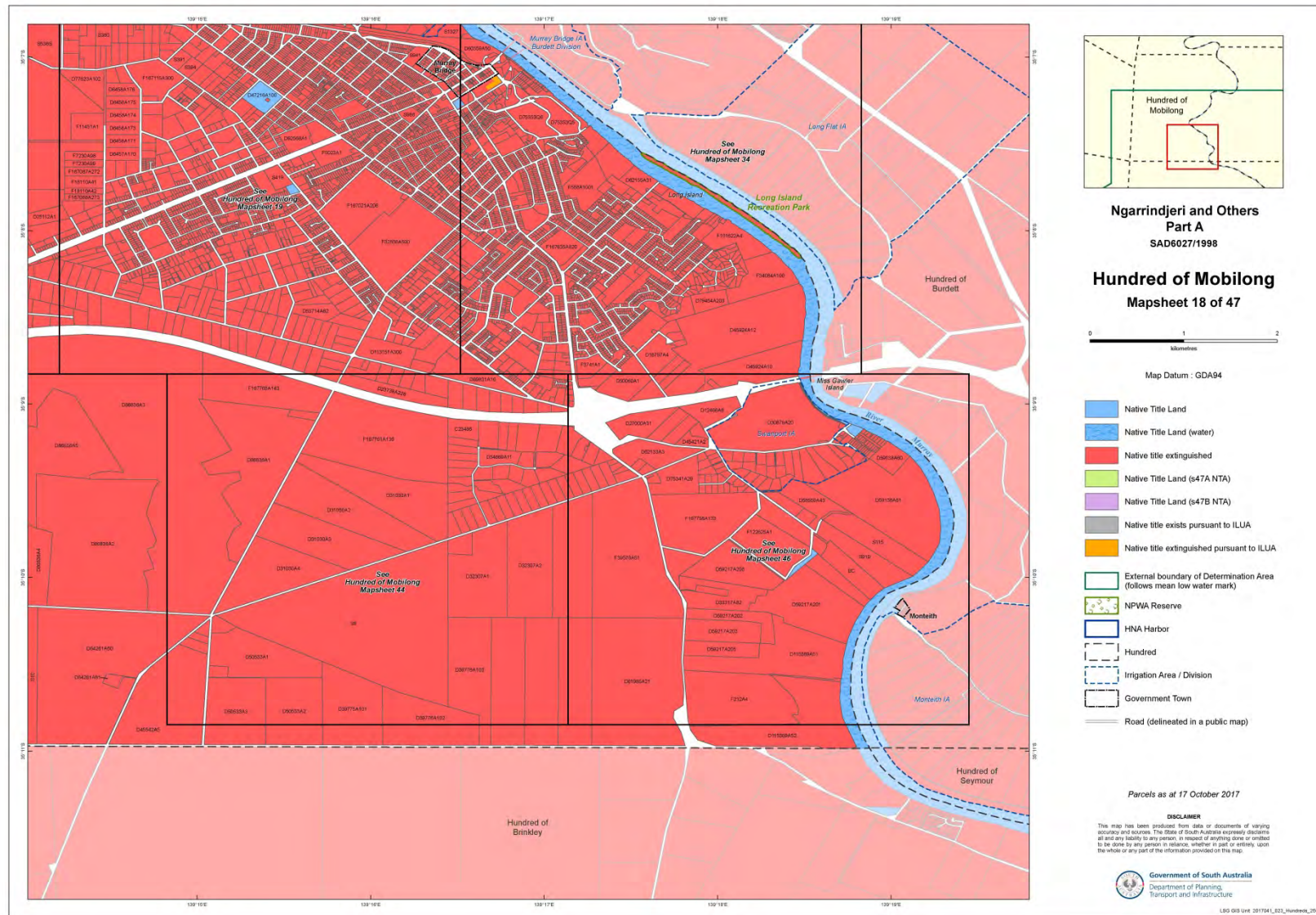


- cccxi -

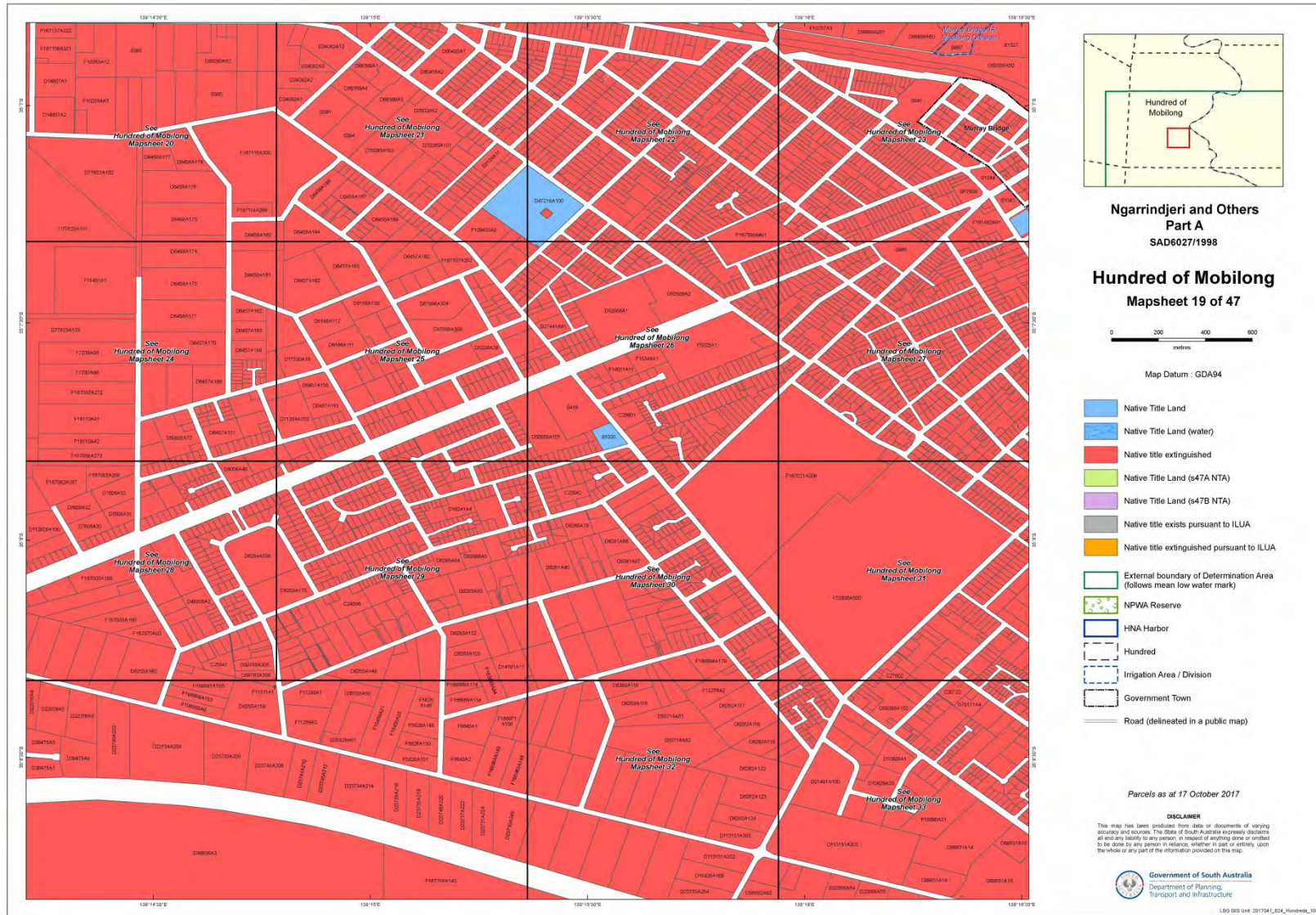




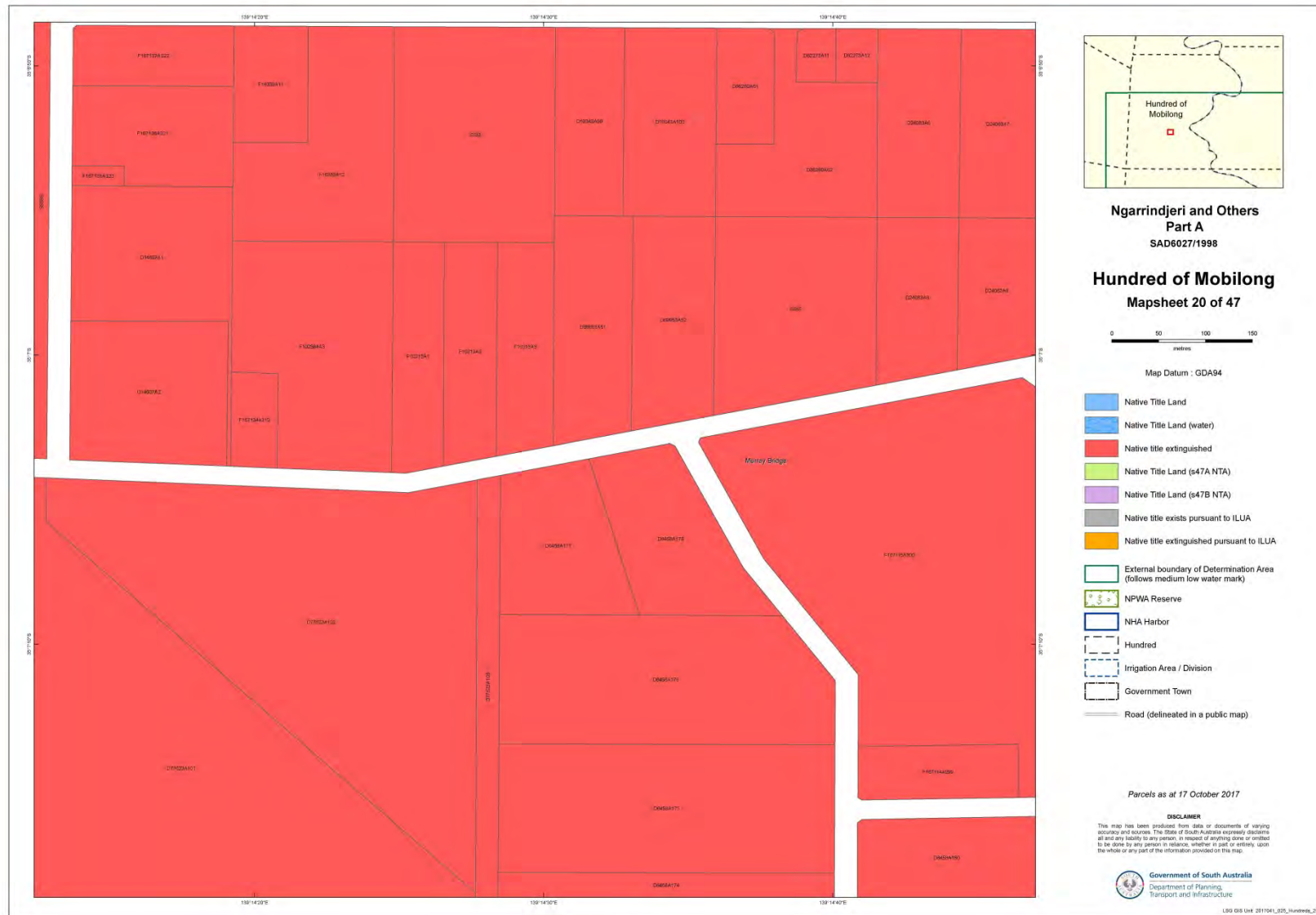
- cccxiii -

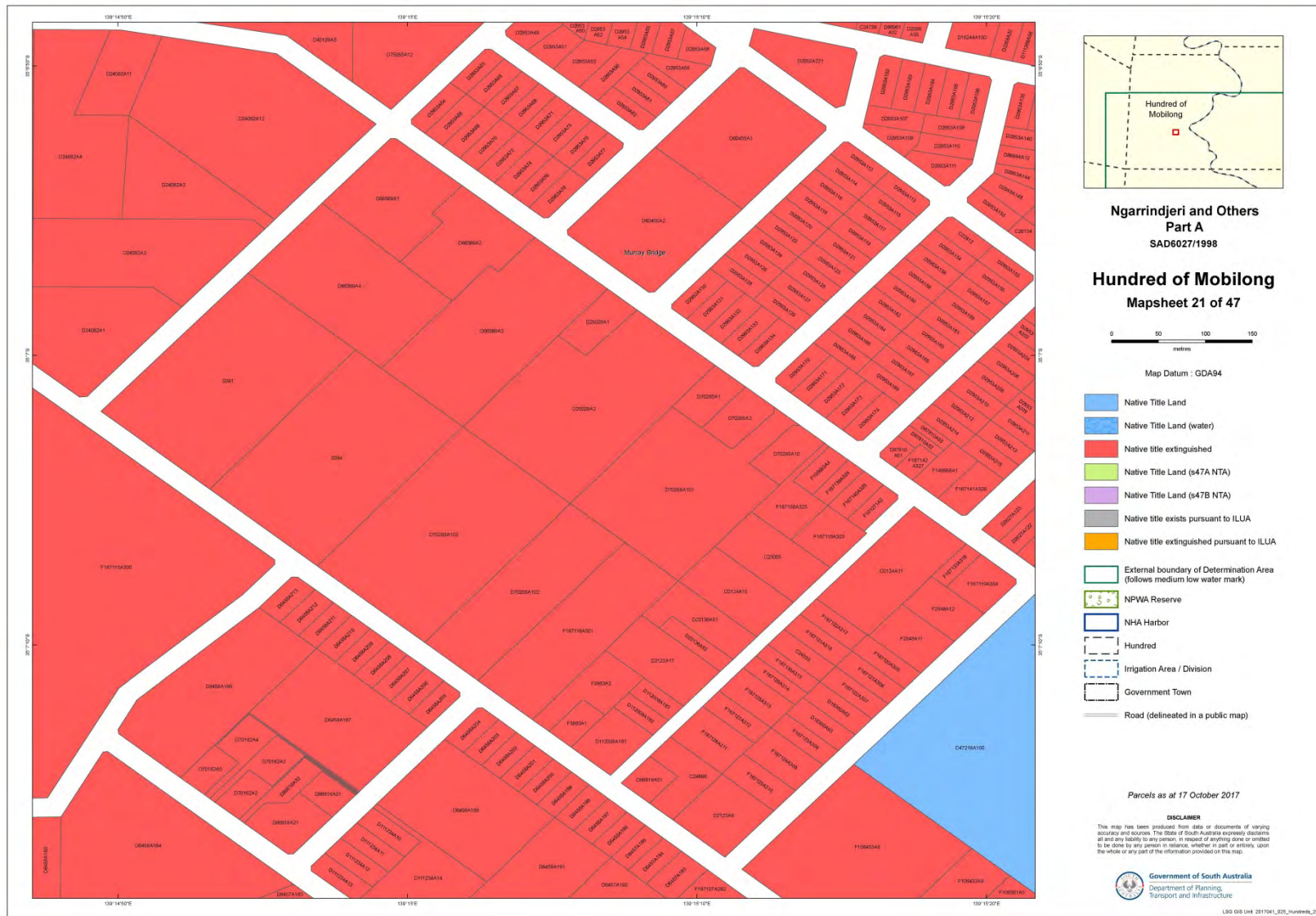


- cccxiv -

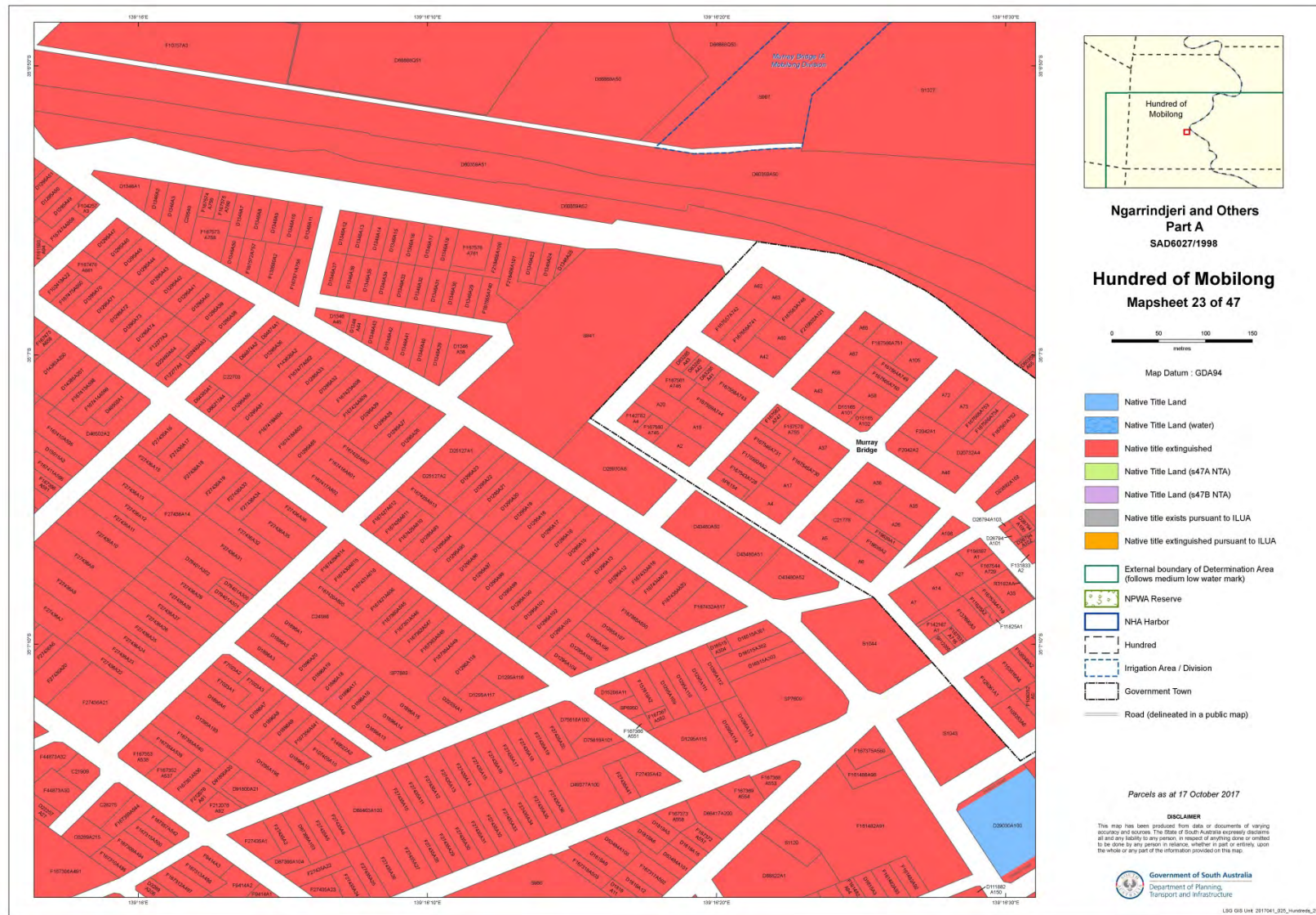


- CCCXV -











- CCCXX -

